



CastingsTechnologyInternational  
[www.castings technology.com](http://www.castings technology.com)

## APPENDIX III

---

### ENVIROCHECK™ REPORT

---

5

1

1

1

1

9

1

1

1

1

1

9

1

1

1

1

9

1

**Envirocheck Report On :**

Leys Road  
Brockmoor  
Brierley Hill  
West Midlands  
DY5 3UJ

**National Grid Reference :**

390570, 287319

**Prepared For :**

The Brockmoor Foundry Co. Ltd.

**Your Reference :**

37104

**Prepared By :**

Martha McBarron

---

**Summary**

---

---

**Details**

---

---

**Useful Contacts**

---

---

**BGS Borehole Order Form**

---

**Introduction**

The Environment Act 1995 has made site sensitivity a key issue, as the legislation pays as much attention to the pathways by which contamination could spread, and to the vulnerable targets of contamination, as it does to the potential sources of contamination. For this reason, Landmark's Site Sensitivity Data Sheet places great emphasis on statutory data provided by the Environment Agency and the Scottish Environment Protection Agency; it also incorporates data from English Nature (and the Scottish and Welsh equivalents), the Environment Agency (and the Scottish equivalent) and Local Authorities; and highlights hydrogeological features required by environmental and geotechnical consultants. The data sheet is produced by querying the legend database to 1000m from the site polygon provided by the client.

In the attached datasheet the National Grid References (NGRs) are rounded to the nearest 10m in accordance with Landmark's agreements with a number of Data Suppliers.

**Copyright Notice**

© Landmark Information Group Limited 2002. The Copyright on the information and data and its format as contained in this Envirocheck<sup>TM</sup> Report ("Report") is the property of Landmark Information Group Limited ("Landmark") and several other Data Providers, including (but not limited to) Ordnance Survey, British Geological Survey, the Environment Agency and English Nature. The Report is supplied under Landmark's Terms and Conditions accepted by the Customer. The Copyright, design rights and any other intellectual rights shall remain the exclusive property of Landmark and/or other Data providers, whose Copyright material has been included in this Report.



**CLIENT DETAILS**  
The Brockmoor Foundry Co. Ltd.

Reference No.  
37104

**SITE DETAILS**

Leys Road  
Brockmoor  
Brierley Hill  
West Midlands  
DY5 3UJ

Grid Reference  
Easting: 390570  
Northing: 287319  
Print Scale  
1:5527 approx.

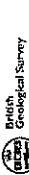


**CastingsTechnologyInternational**  
www.castingstechnology.com

**KEY TO MAP SYMBOLS**

Centre of Search	Registered radioactive substances	Registered Waste Treatment or Disposal Site
Water Feature	Integrated Pollution Controls	Unadopted Green Belt
Water Abstractions	Registered Landfill	Control of Major Accident Hazards
Pollution Incidents Relating to Controlled Waters	Potentially Contaminative Industrial Land Use	Site of Special Scientific Interest
Post 1988 Planning Applications	Registered Waste Transfer Sites	Local Nature Reserve
Air Pollution Controls	Fuel Database	
Discharge Consents	BGS Recorded Landfill Sites	

© Landmark Information Group Limited 2000. The copyright in this information and data and its format is owned by Landmark Information Group Limited. This report is the property of Landmark Information Group Ltd (Landmark) and contains data and/or information (including but not limited to) Ordnance Survey, British Geological Survey and English Nature. The Report is supplied under Landmark's Terms and Conditions accepted by the Customer. The Copyright, design rights and any other intellectual rights shall remain the exclusive property of Landmark and/or other Data Providers whose Copyright material has been included in this Report.



Value Added Reseller




ENVIRONMENT AGENCY



Licensed Partner





## CLIENT DETAILS

The Brockmoor Foundry Co. Ltd.  
Reference No. 37104

## SITE DETAILS

Grid Reference  
Easting: 390570  
Northing: 287319  
Print Scale  
1:14310 approx.  
Leys Road  
Brockmoor  
Brierley Hill  
West Midlands  
DY5 3UU



CastingsTechnologyInternational  
www.castingstechnology.com

## KEY TO MAP SYMBOLS

Centre of Search	Registered radioactive substances	Registered Waste Treatment or Disposal Site
Water Feature	Integrated Pollution Controls	Undeveloped Green Belt
Water Abstractions	Registered Landfill	Control of Major Accident Hazards
Pollution Incidents Relating to Controlled Waters	Potentially Contaminative Industrial Land Use	Site of Special Scientific Interest
Post 1988 Planning Applications	Registered Waste Transfer Sites	Local Nature Reserve
Air Pollution Controls	Fuel Database	BGS Recorded Landfill Sites
Discharge Consents		

© Landmark Information Group Limited 2002. The copyright in this information and data and its format as contained in this Report is the property of Landmark Information Group Limited. This Report is supplied under Landmark's Terms and Conditions of Sale. The Copyright, design rights and any other intellectual rights shall remain the exclusive property of Landmark, neither other Data Providers whose Copyright material has been included in this Report.


British Geological Survey  
Value Added Reseller



ENVIRONMENT  
AGENCY

Ordnance Survey  
Licensed Partner





Agency & Hydrological	50m	250m	500m	1000m
Air Pollution Controls ("APC")	<u>3</u>	<u>1</u>		<u>8</u>
Discharge Consents to Controlled Waters	<u>3</u>	<u>2</u>		<u>4</u>
Enforcement and Prohibition Notices				
Integrated Pollution Controls ("IPC")	<u>3</u>			<u>1</u>
Nearest Surface Water Feature				
Pollution Incidents to Controlled Waters	<u>1</u>	<u>4</u>	<u>8</u>	<u>12</u>
Prosecutions relating to Authorised Processes				
Prosecutions to Controlled Waters				
Red List Discharge Consents				
Radioactive Substance Authorisations ("RSA")	<u>4</u>			
River Quality Data	<u>1</u>			
Water Abstractions				<u>1</u>
Groundwater Vulnerability	<u>2</u>			
Drift Deposits				
Fluvial Indicative Flood Plain	<u>1</u>			
Tidal Indicative Flood Plain	<u>1</u>			
Source Protection Zones				<u>2</u>

Waste	50m	250m	500m	1000m
BGS Recorded Landfill Sites		<u>2</u>		
Integrated Pollution Control registered Waste Sites				
Registered Waste Transfer Sites		<u>1</u>	<u>1</u>	
Registered Waste Treatment or Disposal Sites		<u>1</u>		<u>3</u>
Registered Landfill Sites	<u>2</u>		<u>1</u>	<u>1</u>

Hazardous Substances	50m	250m	500m	1000m
COMAH Sites				<u>1</u>
Explosive Sites				
NIHHS Sites				
Planning Hazardous Substance Consents				
Planning Hazardous Substance Enforcements				

Geological	50m	250m	500m	1000m
BGS Boreholes				
BGS Recorded Mineral Sites				
BGS 1:625 000 Surface Geology	<u>1</u>			
Coal Mining Affected Areas	<u>1</u>			
Shallow Mining Hazards	<u>1</u>	<u>1</u>		
Natural Subsidence Hazard	<u>1</u>			
Radon Affected Area	<u>1</u>			
Radon Protection Measures	<u>1</u>			

Industrial Land Use	50m	250m	500m	1000m
Contemporary Trade Directory Entries (of possible contaminative use)	<u>15</u>	<u>13</u>	<u>22</u>	<u>71</u>
Fuel Station Entries				<u>5</u>
Post 1995 Planning Applications (of possible contaminative use)	<u>4</u>	<u>4</u>		<u>12</u>
Potentially Contaminative Uses (Past Use)				
Potentially Contaminative Uses (Non-Water Related)				
Potentially Contaminative Uses (Water Related)				
Nearest Overhead Transmission Line				

Sensitive Land Use	50m	250m	500m	1000m
Adopted Green Belt				
Unadopted Green Belt	<u>1</u>			
Areas of Outstanding Natural Beauty				
Environmentally Sensitive Areas				
Forest Parks				
Local Nature Reserves		<u>1</u>		<u>1</u>
Marine Nature Reserves				
National Nature Reserves				
National Parks				
National Scenic Areas				
Nitrate Sensitive Areas				

Nitrate Vulnerable Zones  
RAMSAR Sites  
Sites of Special Scientific Interest ("SSSI")  
Special Areas of Conservation  
Special Protection Areas

1

Water Abstractions identified, whose centres are more than 1000 meters (but less than 2000 meters) from the centre of the site: 6  
Please refer to Contacts section of report for information on data currency.



Map ID	Details	Compass Direction	Estimated Distance from site	Source	NGR
1	<b>APC</b> <b>Name</b> Bromley Lane Service Station Shell Mullet Park <b>Location</b> 75 Bromley Lane, KINGSWINFORD, West Midlands, DY6 8QF <b>Authority</b> Environmental Health Department - Dudley Metropolitan Borough Council <b>Permit Reference</b> Pet/013 <b>Dated</b> Not given <b>Process Type</b> Local Authority Air Pollution Control <b>Description</b> PG 1/14 Petrol filling station <b>Status</b> Application has been authorised and any conditions apply to the operator <b>Positional Quality</b> Automatically located to the address	NW	880	1	389960 288040
2	<b>APC</b> <b>Name</b> Dennis Hall Crystal Limited <b>Location</b> Unit 49 Premier Partnership Estate, Leys Road, Brockmoor, BRIERLEY HILL, West Midlands, DY5 3UP <b>Authority</b> Environmental Health Department - Dudley Metropolitan Borough Council <b>Permit Reference</b> LN/19960046 <b>Dated</b> Not given <b>Process Type</b> Local Authority Air Pollution Control <b>Description</b> PG3/6 Processes for the polishing or etching of glass or glass products using hydrofluoric acid <b>Status</b> Application has been authorised and any conditions apply to the operator <b>Positional Quality</b> Automatically located to the address	NE	56	1	390810 287500
3	<b>APC</b> <b>Name</b> Wescol Midlands <b>Location</b> 280 Brettell Lane, BRIERLEY HILL, West Midlands, DY5 3LP <b>Authority</b> Environmental Health Department - Dudley Metropolitan Borough Council <b>Permit Reference</b> B3/43 <b>Dated</b> Not given <b>Process Type</b> Local Authority Air Pollution Control <b>Description</b> PG6/23 Coating of metal and plastic <b>Status</b> Application has been authorised and any conditions apply to the operator <b>Positional Quality</b> Unknown	S	916	1	390700 286230
4	<b>APC</b> <b>Name</b> Elf Service Station <b>Location</b> Brettell Lane, BRIERLEY HILL, West Midlands, DY5 3JP <b>Authority</b> Environmental Health Department - Dudley Metropolitan Borough Council <b>Permit Reference</b> Pet/012 <b>Dated</b> Not given <b>Process Type</b> Local Authority Air Pollution Control <b>Description</b> PG 1/14 Petrol filling station	SE	858	1	391010 286400

Status Application has been authorised and any conditions apply to the operator

Positional Quality Manually located to road within address

**APC**

5	Name	Wessex Crystal	S	965	1	390920 286240
	Location	Units 4&6 Silver End Works, Silver End Industrial Estate, Brettell Lane, BRIERLEY HILL, West Midlands, DY5 3LA				
	Authority	Environmental Health Department - Dudley Metropolitan Borough Council				
	Permit Reference	B1/07				
	Dated	Not given				
	Process Type	Local Authority Air Pollution Control				
	Description	PG3/6 Processes for the polishing or etching of glass or glass products using hydrofluoric acid				
	Status	Application has been authorised and any conditions apply to the operator				
	Positional Quality	Automatically located to the address				

**APC**

6	Name	Dyson Industries Ltd	S	888	1	390740 286260
	Location	Brierley Hill Works, Brettell Lane, BRIERLEY HILL, West Midlands, DY5 3LH				
	Authority	Environmental Health Department - Dudley Metropolitan Borough Council				
	Permit Reference	B1/25				
	Dated	Not given				
	Process Type	Local Authority Air Pollution Control				
	Description	PG3/2 Manufacture of heavy clay goods and refractory goods				
	Status	Application has been authorised and any conditions apply to the operator				
	Positional Quality	Manually located to road within address				

**APC**

7	Name	Dennis Hall Crystal Limited	NW	32	1	390500 287360
	Location	Unit 49 Premier Partnership Estate, Leys Road, Brockmoor, BRIERLEY HILL, West Midlands, DY5 3UP				
	Authority	Environmental Health Department - Dudley Metropolitan Borough Council				
	Permit Reference	In/19930268				
	Dated	Not given				
	Process Type	Local Authority Air Pollution Control				
	Description	PG3/4 Lead glass manufacturing processes				
	Status	Application has been authorised and any conditions apply to the operator				
	Positional Quality	Unknown				

**APC**

8	Name	Royal Brierley Crystal	SE	775	1	391340 286970
	Location	North Street, BRIERLEY HILL, West Midlands, DY5 3SJ				
	Authority	Environmental Health Department - Dudley Metropolitan Borough Council				
	Permit Reference	LN/19930273				
	Dated	Not given				
	Process Type	Local Authority Air Pollution Control				



Description PG3/6 Processes for the polishing or etching of glass or glass products using hydrofluoric acid

Status Application has been authorised and any conditions apply to the operator

Positional Quality Automatically located to the address

**APC**

9 Name W G Metals SE 597 1 391130 287010

Location Moor Street Industrial Estate, Moor Street, BRIERLEY HILL, West Midlands, DY5 3ST

Authority Environmental Health Department - Dudley Metropolitan Borough Council

Permit Reference In/19930343

Dated Not given

Process Type Local Authority Air Pollution Control

Description PG2/1Furnaces for the extraction of non-ferrous metal from scrap

Status Application has been authorised and any conditions apply to the operator

Positional Quality Automatically located to estate within address

**APC**

10 Name Royal Brierley Crystal SE 775 1 391340 286970

Location North Street, BRIERLEY HILL, West Midlands, DY5 3SJ

Authority Environmental Health Department - Dudley Metropolitan Borough Council

Permit Reference In/19930273

Dated Not given

Process Type Local Authority Air Pollution Control

Description PG3/4 Lead glass manufacturing processes

Status Application has been authorised and any conditions apply to the operator

Positional Quality Automatically located to the address

**APC**

11 Name The Brockmoor Foundry Ltd 0 1 On Site

Location The Leys, BRIERLEY HILL, West Midlands, DY5 3UJ

Authority Environmental Health Department - Dudley Metropolitan Borough Council

Permit Reference B2/11

Dated Not given

Process Type Local Authority Air Pollution Control

Description PG2/5 Hot and cold blast cupolas

Status Application has been authorised and any conditions apply to the operator

Positional Quality Automatically located to the address

**APC**

12 Name The Brockmoor Foundry Ltd 0 1 On Site

Location The Leys, BRIERLEY HILL, West Midlands, DY5 3UJ

Authority Environmental Health Department - Dudley Metropolitan Borough Council

Permit Reference B2/11

Dated Not given

Process Type Local Authority Air Pollution Control

Description PG2/4 Iron, steel and non-ferrous metal foundry processes

Status Application has been authorised and any conditions apply to the operator

Positional Quality Automatically located to the address

**Discharge Consent to Controlled Waters**

13	Operator	Severn Trent Water Limited	S	531	2	390280 286610
	Property Type	Sewerage Network - Sewers - Water Company				
	Location	Hawbush Road Storm Overflow, Hawbush Road, Brierley Hill, Brierley Hill				
	Authority	Midlands Region - Environment Agency				
	Catchment Area	Uncategorised Up Severn				
	Discharge Reference	S621751o				
	Permit Version	1				
	Effective Date	29 Jul 1992				
	Issued	Not given				
	Revocation Date	Not given				
	Discharge Type	Public Sewage: Storm Sewage Overflow				
	Discharge Environment	Freshwater Stream/River				
	Receiving Water	Audnam Brook				
	Status	Post National Rivers Authority Legislation where issue date > 31/08/1989 (Historic only)				
	Positional Quality	Located by supplier to within 100m				

**Discharge Consent to Controlled Waters**

14	Operator	Texaco Limited	-	0	2	390400 287200
	Property Type	Undefined Or Other				
	Location	Brockmoor, Service Station, West Midlands				
	Authority	Midlands Region - Environment Agency				
	Catchment Area	Uncategorised Up Severn				
	Discharge Reference	S239/S				
	Permit Version	1				
	Effective Date	8 Mar 1966				
	Issued	8 Mar 1966				
	Revocation Date	Not given				
	Discharge Type	Trade Effluent Discharge-Site Drainage				
	Discharge Environment	Canal				
	Receiving Water	Stourbridge Canal				
	Status	Pre National Rivers Authority Legislation where issue date < 01/09/1989 (Historic only)				
	Positional Quality	Located by supplier to within 100m				

**Discharge Consent to Controlled Waters**

15	Operator	Severn Trent Water Limited	W	243	2	390140 287200
	Property Type	Sewerage Network - Sewers - Water Company				
	Location	Brierley Hill Road Storm Overflow Brierley Hill Road, Brierley Hill, Dudley, Dudley				
	Authority	Midlands Region - Environment Agency				
	Catchment Area	Uncategorised Up Severn				
	Discharge Reference	S621905o				
	Permit Version	1				
	Effective Date	20 Oct 1992				
	Issued	Not given				
	Revocation Date	Not given				
	Discharge Type	Public Sewage: Storm Sewage Overflow				
	Discharge Environment	Freshwater Stream/River				
	Receiving Water	Wordsley Brook				
	Status	Post National Rivers Authority Legislation where issue date > 31/08/1989 (Historic only)				
	Positional Quality	Located by supplier to within 100m				

**Discharge Consent to Controlled Waters**

16	Operator	Severn Trent Water Limited	SW	981	2	389820 286360
	Property Type	Sewerage Network - Sewers - Water Company				
	Location	Moor Street Storm Overflow, Moor Street, Brierley Hill				
	Authority	Midlands Region - Environment Agency				
	Catchment Area	Uncategorised Up Severn				
	Discharge Reference	S621188o				
	Permit Version	1				
	Effective Date	26 Feb 1992				
	Issued	Not given				
	Revocation Date	14 Feb 1998				
	Discharge Type	Public Sewage: Storm Sewage Overflow				
	Discharge Environment	Freshwater Stream/River				
	Receiving Water	Trib Of Audnam Brook				
	Status	Revoked (Water Resources Act 1991, Section 88 & Schedule 10 as amended by Environment Act 1995)				

Positional Quality      Located by supplier to within 100m

**Discharge Consent to Controlled Waters**

17	Operator	Case Hardening Treatment Ltd	SE	31	2	390600 287300
	Property Type	Not Given				
	Location	Case Hardening Treatments Ltd, BROCKMOOR				
	Authority	Midlands Region - Environment Agency				
	Catchment Area	Not Given				
	Discharge Reference	S/06/05638/T/1				
	Permit Version	Not given				
	Effective Date	Not given				
	Issued	13 Aug 1970				
	Revocation Date	Not given				
	Discharge Type	Site Drainage				
	Discharge Environment	Canal				
	Receiving Water	Stourbridge Canal				
	Status	Not given				
	Positional Quality	Located by supplier to within 100m				

**Discharge Consent to Controlled Waters**

18	Operator	Severn Trent Water Limited	SW	682	2	390150 286500
	Property Type	Sewerage Network - Sewers - Water Company				
	Location	Swanfield Road Storm Overflow, Swanfield Road, Brierley Hill, Brierley Hill				
	Authority	Midlands Region - Environment Agency				
	Catchment Area	Uncategorised Up Severn				
	Discharge Reference	S6218500				
	Permit Version	1				
	Effective Date	25 Sep 1992				
	Issued	Not given				
	Revocation Date	Not given				
	Discharge Type	Public Sewage: Storm Sewage Overflow				
	Discharge Environment	Freshwater Stream/River				
	Receiving Water	Audnam Brook				
	Status	Post National Rivers Authority Legislation where issue date > 31/08/1989 (Historic only)				
	Positional Quality	Located by supplier to within 100m				

**Discharge Consent to Controlled Waters**

19	Operator	Texaco Limited	-	0	2	390400 287200
	Property Type	Undefined Or Other				
	Location	Brockmoor, Service Station, West Midlands				
	Authority	Midlands Region - Environment Agency				
	Catchment Area	Uncategorised Up Severn				
	Discharge Reference	S239/3				
	Permit Version	1				
	Effective Date	8 Mar 1966				
	Issued	8 Mar 1966				
	Revocation Date	Not given				
	Discharge Type	Trade Effluent Discharge-Site Drainage				
	Discharge Environment	Canal				
	Receiving Water	Stourbridge Canal				



Status Pre National Rivers Authority Legislation where issue date < 01/09/1989 (Historic only)  
 Positional Quality Located by supplier to within 100m

**Discharge Consent to Controlled Waters**

20	Operator	Severn Trent Water Limited	W	233	2	390160 287190
	Property Type	Sewerage Network - Sewers - Water Company				
	Location	Brierley Hill Road Storm Overflow Brierley Hill Road, Brierley Hill Road, Brierley Hill, West Midlands				
	Authority	Midlands Region - Environment Agency				
	Catchment Area	Uncategorised Up Severn				
	Discharge Reference	S6224330				
	Permit Version	1				
	Effective Date	27 May 1993				
	Issued	Not given				
	Revocation Date	Not given				
	Discharge Type	Public Sewage: Storm Sewage Overflow				
	Discharge Environment	Freshwater Stream/River				
	Receiving Water	Wordsley Brook				
	Status	Post National Rivers Authority Legislation where issue date > 31/08/1989 (Historic only)				
	Positional Quality	Located by supplier to within 100m				

**Discharge Consent to Controlled Waters**

21	Operator	Price-Pearson Refractories	S	924	2	390600 286200
	Property Type	Not Given				
	Location	Meeting Lane Works, BRIERLEY HILL, Staffordshire				
	Authority	Midlands Region - Environment Agency				
	Catchment Area	Not Given				
	Discharge Reference	B.153/1				
	Permit Version	Not given				
	Effective Date	Not given				
	Issued	15 Mar 1972				
	Revocation Date	Not given				
	Discharge Type	Trade Discharge - Process Water				
	Discharge Environment	Canal				
	Receiving Water	Stourbridge Canal				
	Status	Not given				
	Positional Quality	Located by supplier to within 100m				

**IPC**

22	Name	Corus Uk Ltd	NE	17	2	390720 287500
	Location	Cookley Works, Leys Road, BRIERLEY HILL, West Midlands, DY6 3XY				
	Authority	Midlands Region - Environment Agency				
	Permit Reference	AZ1574				
	Dated	16 Sep 1997				
	Process Type	IPC major (substantial) variation				
	Description	2.2 A (D) Non-ferrous Metal processes within the Metal Industry				
	Status	Authorisation superseded by a substantial or non substantial variation				
	Positional Quality	Manually located to address				

23	IPC						
	Name	Corus Uk Ltd	NE	17	2	380720	287490
	Location	Cookley Works, Leys Road, BRIERLEY HILL, West Midlands, DY5 3UT					
	Authority	Midlands Region - Environment Agency					
	Permit Reference	BE0228					
	Dated	24 Nov 1998					
	Process Type	IPC minor (non-substantial) variation to previous variation					
	Description	2.2 A (D) Non-ferrous Metal processes within the Metal Industry					
	Status	Authorisation superseded by a substantial or non substantial variation					
	Positional Quality	Manually located to address					

24	<b>IPC</b>								
	Name	Corus Uk Ltd	SE	763	2	391010	286520		
	Location	Cressett Avenue, BRIERLEY HILL, West Midlands, DY5 3XY							
	Authority	Midlands Region - Environment Agency							
	Permit Reference	AS6977							
	Dated	29 Dec 1995							
	Process Type	IPC new application							
	Description	2.2 A (D) Non-ferrous Metal processes within the Metal Industry							
	Status	Authorisation superseded by a substantial or non substantial variation							
	Positional Quality	Manually located to road within address							

25	<b>IPC</b>								
	Name	Corus Uk Ltd	NE	14	2	390720	287490		
	Location	Cookley Works, Leys Road, BRIERLEY HILL, West Midlands, DY5 3UT							
	Authority	Midlands Region - Environment Agency							
	Permit Reference	BC2661							
	Dated	7 Dec 1998							
	Process Type	IPC minor (non-substantial) variation to previous variation							
	Description	2.2 A (D) Non-ferrous Metal processes within the Metal Industry							
	Status	Application has been authorised and any conditions apply to the operator							
	Positional Quality	Manually located to address							

26	<b>Pollution Incident to Controlled Waters</b>								
	Property Type	Miscellaneous Premises: Unknown	W	44	2	390460	287300		
	Location	Location Description Not Available							
	Authority	Midlands Region - Environment Agency							
	Pollutant	Oils - Unknown							
	Note	Amenity Affected							
	Incident Date	29 Sep 1995							
	Incident Reference	1500312							
	Catchment Area	Severn Catchment : Stour (Worcestershire)							
	Received Water	Canal							
	Cause of Incident	Other Incident/Unknown							
	Severity of Incident	Category 3 - Minor Incident							
	Positional Quality	Located by supplier to within 100m							

27	<b>Pollution Incident to Controlled Waters</b>								
	Property Type	Miscellaneous Premises: Unknown	NE	314	2	390900	287800		
	Location	Location Description Not Available							
	Authority	Midlands Region - Environment Agency							
	Pollutant	Oils - Diesel (Including Agricultural)							
	Note	Wildlife Effected; Amenity Effected							
	Incident Date	15 Dec 1997							
	Incident Reference	2502638							
	Catchment Area	Severn Catchment : Stour (Worcestershire)							
	Received Water	Canal							
	Cause of Incident	Other Incident/Unknown							
	Severity of Incident	Category 3 - Minor Incident							
	Positional Quality	Located by supplier to within 100m							

**Pollution Incident to Controlled Waters**

28	Property Type	Engineering	SW	408	2	390050 286950
	Location	Location Details Not Specified				
	Authority	Midlands Region - Environment Agency				
	Pollutant	Oils - Other Oil				
	Note	Other Adverse Effects				
	Incident Date	23 Apr 1996				
	Incident Reference	2500952				
	Catchment Area	Severn Catchment : Stour (Worcestershire)				
	Received Water	Not Given				
	Cause of Incident	Poor Operational Practice				
	Severity of Incident	Category 3 - Minor Incident				
	Positional Quality	Located by supplier to within 100m				

**Pollution Incident to Controlled Waters**

29	Property Type	Metal industry	S	937	2	390050 286200
	Location	Stourbridge Canal, Station Drive, BRIERLEY HILL, West Midlands, DY5				
	Authority	Midlands Region - Environment Agency				
	Pollutant	Oils - Unknown				
	Note	Stourbridge Canal; Fire Fighting Runoff Entering Canal; Amenity Affected;				
	Incident Date	8 Mar 1999				
	Incident Reference	2503436				
	Catchment Area	Severn Catchment : Stour (Worcestershire)				
	Received Water	Canal				
	Cause of Incident	Fire				
	Severity of Incident	Category 3 - Minor Incident				
	Positional Quality	Approximate location provided by supplier				

**Pollution Incident to Controlled Waters**

30	Property Type	Water Company Sewage: Combined Sewer Overflow	E	572	2	391300 287300
	Location	Location Details Not Specified				
	Authority	Midlands Region - Environment Agency				
	Pollutant	Storm Sewage				
	Note	Amenity Affected				
	Incident Date	17 Mar 1997				
	Incident Reference	2501567				
	Catchment Area	Severn Catchment : Stour (Worcestershire)				
	Received Water	Watercourse				
	Cause of Incident	Blocked Sewer				
	Severity of Incident	Category 3 - Minor Incident				
	Positional Quality	Located by supplier to within 100m				

**Pollution Incident to Controlled Waters**

31	Property Type	Water Company Sewage: Foul Sewer	S	534	2	390300 286600
	Location	Garratts Lane Old Hill, BRIERLEY HILL, West Midlands, DY5				
	Authority	Midlands Region - Environment Agency				
	Pollutant	Crude Sewage				
	Note	Foul Sewer Overflow To Highway; Amenity Affected;				
	Incident Date	24 Jun 1999				
	Incident Reference	2504042				
	Catchment Area	Severn Catchment : Stour (Worcestershire)				



Received Water	Watercourse
Cause of Incident	Blocked Sewer
Severity of Incident	Category 3 - Minor Incident
Positional Quality	Located by supplier to within 10m

**Pollution Incident to Controlled Waters**

32	Property Type	Miscellaneous Premises: Unknown	S	842	2	390700 286300
	Location	Location Description Not Available				
	Authority	Midlands Region - Environment Agency				
	Pollutant	Chemicals - Acid				
	Note	Other Adverse Effects				
	Incident Date	19 Sep 1997				
	Incident Reference	2502255				
	Catchment Area	Severn Catchment : Stour (Worcestershire)				
	Received Water	Not Given				
	Cause of Incident	Other Incident/Unknown				
	Severity of Incident	Category 3 - Minor Incident				
	Positional Quality	Located by supplier to within 100m				

**Pollution Incident to Controlled Waters**

33	Property Type	Engineering	SW	479	2	390000 286900
	Location	Location Details Not Specified				
	Authority	Midlands Region - Environment Agency				
	Pollutant	Miscellaneous - Colour				
	Note	No Adverse Effects				
	Incident Date	7 Aug 1996				
	Incident Reference	2501466				
	Catchment Area	Severn Catchment : Stour (Worcestershire)				
	Received Water	Canal				
	Cause of Incident	Miscellaneous/Other Pollution Type				
	Severity of Incident	Category 3 - Minor Incident				
	Positional Quality	Located by supplier to within 100m				

**Pollution Incident to Controlled Waters**

34	Property Type	Miscellaneous Premises: Other	W	88	2	390400 287300
	Location	Location Description Not Available				
	Authority	Midlands Region - Environment Agency				
	Pollutant	Oils - Unknown				
	Note	Amenity Affected				
	Incident Date	24 Aug 1995				
	Incident Reference	1500039				
	Catchment Area	Severn Catchment : Stour (Worcestershire)				
	Received Water	Canal				
	Cause of Incident	Other Incident/Unknown				
	Severity of Incident	Category 3 - Minor Incident				
	Positional Quality	Located by supplier to within 100m				

**Pollution Incident to Controlled Waters**

35	Property Type	Miscellaneous Premises: Unknown	SW	981	2	389600 286600
	Location	Location Details Not Specified				
	Authority	Midlands Region - Environment Agency				
	Pollutant	Chemicals - Detergents/Surfactant				
	Note	No Adverse Effects				

Incident Date 18 Oct 1996  
 Incident Reference 2501353  
 Catchment Area Severn Catchment : Stour (Worcestershire)  
 Received Water Canal  
 Cause of Incident Other Incident/Unknown  
 Severity of Incident Category 3 - Minor Incident  
 Positional Quality Located by supplier to within 100m

**Pollution Incident to Controlled Waters**

36	Property Type	Metal industry	NE	173	2	390850 287650
	Location	Location Details Not Specified				
	Authority	Midlands Region - Environment Agency				
	Pollutant	Chemicals - Acid				
	Note	Amenity Affected				
	Incident Date	3 Sep 1996				
	Incident Reference	2501437				
	Catchment Area	Severn Catchment : Stour (Worcestershire)				
	Received Water	Canal				
	Cause of Incident	Fire				
	Severity of Incident	Category 3 - Minor Incident				
	Positional Quality	Located by supplier to within 100m				

**Pollution Incident to Controlled Waters**

37	Property Type	Engineering	SE	375	2	390900 287000
	Location	Location Description Not Available				
	Authority	Midlands Region - Environment Agency				
	Pollutant	Miscellaneous - Other				
	Note	No Adverse Effects				
	Incident Date	26 May 1997				
	Incident Reference	2502447				
	Catchment Area	Severn Catchment : Stour (Worcestershire)				
	Received Water	Not Given				
	Cause of Incident	Fire				
	Severity of Incident	Category 3 - Minor Incident				
	Positional Quality	Located by supplier to within 100m				

**Pollution Incident to Controlled Waters**

38	Property Type	Water Company Sewage: Foul Sewer	SW	978	2	389600 286600
	Location	Location Description Not Available				
	Authority	Midlands Region - Environment Agency				
	Pollutant	Crude Sewage				
	Note	Amenity Affected				
	Incident Date	2 Mar 1996				
	Incident Reference	2000336				
	Catchment Area	Severn Catchment : Stour (Worcestershire)				
	Received Water	Canal				
	Cause of Incident	Blocked Sewer				
	Severity of Incident	Category 3 - Minor Incident				
	Positional Quality	Located by supplier to within 100m				

**Pollution Incident to Controlled Waters**

39	Property Type	Miscellaneous Premises: Unknown	N	144	<u>2</u>	390720 287700
	Location	Location Description Not Available				
	Authority	Midlands Region - Environment Agency				
	Pollutant	Oils - Unknown				
	Note	Amenity Affected				
	Incident Date	19 Jan 1996				
	Incident Reference	2500490				
	Catchment Area	Severn Catchment : Stour (Worcestershire)				
	Received Water	Canal				
	Cause of Incident	Other Incident/Unknown				
	Severity of Incident	Category 3 - Minor Incident				
	Positional Quality	Located by supplier to within 100m				

**Pollution Incident to Controlled Waters**

40	Property Type	Fire Water	SE	780	<u>2</u>	391200 286700
	Location	Outside Albion Works, Moor Street, BRIERLEY HILL				
	Authority	Midlands Region - Environment Agency				
	Pollutant	Miscellaneous - Other				
	Note	Other Affected; Large Quantities Of Electric Cable Being Burnt				
	Incident Date	9 Nov 1998				
	Incident Reference	2504243				
	Catchment Area	Severn Catchment : Stour (Worcestershire)				
	Received Water	Watercourse				
	Cause of Incident	Fire				
	Severity of Incident	Category 3 - Minor Incident				
	Positional Quality	Located by supplier to within 100m				

**Pollution Incident to Controlled Waters**

41	Property Type	Construction	NW	356	<u>2</u>	390200 287500
	Location	Location Description Not Available				
	Authority	Midlands Region - Environment Agency				
	Pollutant	Miscellaneous - Foam				
	Note	Other Adverse Effects				
	Incident Date	17 Jul 1997				
	Incident Reference	2501936				
	Catchment Area	Severn Catchment : Stour (Worcestershire)				
	Received Water	Not Given				
	Cause of Incident	Fire				
	Severity of Incident	Category 3 - Minor Incident				
	Positional Quality	Located by supplier to within 100m				

**Pollution Incident to Controlled Waters**

42	Property Type	Miscellaneous Premises: Unknown	W	398	<u>2</u>	390000 287300
	Location	Location Details Not Specified				
	Authority	Midlands Region - Environment Agency				
	Pollutant	Miscellaneous - Colour				
	Note	Amenity Affected				
	Incident Date	6 Jun 1996				
	Incident Reference	2000818				
	Catchment Area	Severn Catchment : Stour (Worcestershire)				
	Received Water	Watercourse				
	Cause of Incident	Other Incident/Unknown				



Severity of Incident      Category 3 - Minor Incident  
 Positional Quality      Located by supplier to within 100m

**Pollution Incident to Controlled Waters**

43	Property Type	Industrial: Other	NE	620	2	391000 288100
	Location	Location Description Not Available				
	Authority	Midlands Region - Environment Agency				
	Pollutant	Oils - Unknown				
	Note	Amenity Affected				
	Incident Date	2 Aug 1995				
	Incident Reference	1500001				
	Catchment Area	Severn Catchment : Stour (Worcestershire)				
	Received Water	Canal				
	Cause of Incident	Other Incident/Unknown				
	Severity of Incident	Category 3 - Minor Incident				
	Positional Quality	Located by supplier to within 100m				

**Pollution Incident to Controlled Waters**

44	Property Type	Water Company Sewage: Combined Sewer Overflow	E	668	2	391400 287300
	Location	Location Details Not Specified				
	Authority	Midlands Region - Environment Agency				
	Pollutant	Crude Sewage				
	Note	Public Health Risk				
	Incident Date	14 Apr 1997				
	Incident Reference	2501679				
	Catchment Area	Severn Catchment : Stour (Worcestershire)				
	Received Water	Watercourse				
	Cause of Incident	Blocked Sewer				
	Severity of Incident	Category 3 - Minor Incident				
	Positional Quality	Located by supplier to within 100m				

**Pollution Incident to Controlled Waters**

45	Property Type	Engineering	SW	339	2	390100 287000
	Location	Location Description Not Available				
	Authority	Midlands Region - Environment Agency				
	Pollutant	Oils - Other Oil				
	Note	Amenity Affected				
	Incident Date	28 Nov 1995				
	Incident Reference	1500987				
	Catchment Area	Severn Catchment : Stour (Worcestershire)				
	Received Water	Canal				
	Cause of Incident	Miscellaneous/Other Pollution Type				
	Severity of Incident	Category 3 - Minor Incident				
	Positional Quality	Located by supplier to within 100m				

**Pollution Incident to Controlled Waters**

46	Property Type	Miscellaneous Premises: Unknown	N	109	2	390600 287600
	Location	Location Details Not Specified				
	Authority	Midlands Region - Environment Agency				
	Pollutant	Oils - Diesel (Including Agricultural)				
	Note	Wildlife Affected; Amenity Affected				
	Incident Date	11 Sep 1996				
	Incident Reference	2001258				

Catchment Area	Severn Catchment : Stour (Worcestershire)
Received Water	Canal
Cause of Incident	Other Incident/Unknown
Severity of Incident	Category 3 - Minor Incident
Positional Quality	Located by supplier to within 100m

**Pollution Incident to Controlled Waters**

47	Property Type	Engineering	SW	476	2	390000 286900
	Location	Location Details Not Specified				
	Authority	Midlands Region - Environment Agency				
	Pollutant	Oils - Other Oil				
	Note	Amenity Affected				
	Incident Date	2 Mar 1997				
	Incident Reference	2500759				
	Catchment Area	Severn Catchment : Stour (Worcestershire)				
	Received Water	Canal				
	Cause of Incident	Burst/Leaking Stores				
	Severity of Incident	Category 3 - Minor Incident				
	Positional Quality	Located by supplier to within 100m				

**Pollution Incident to Controlled Waters**

48	Property Type	Scrapyard	S	932	2	390650 286200
	Location	Brettle Lane Bridge, BRIERLEY HILL, West Midlands, DY5				
	Authority	Midlands Region - Environment Agency				
	Pollutant	Oils - Waste Oil				
	Note	Stourbridge Canal; Oil On Canal; Amenity Affected;				
	Incident Date	8 Aug 1999				
	Incident Reference	2504066				
	Catchment Area	Severn Catchment : Upper Severn (Above Montford)				
	Received Water	Canal				
	Cause of Incident	Weather				
	Severity of Incident	Category 3 - Minor Incident				
	Positional Quality	Approximate location provided by supplier				

**Pollution Incident to Controlled Waters**

49	Property Type	Miscellaneous Premises: Unknown	S	848	2	390710 286300
	Location	Brettle Near Bridge				
	Authority	Midlands Region - Environment Agency				
	Pollutant	Oils - Unknown				
	Note	Oil Drum Leaking In Canal				
	Incident Date	30 Apr 1999				
	Incident Reference	2504643				
	Catchment Area	Severn Catchment : Stour (Worcestershire)				
	Received Water	Canal				
	Cause of Incident	Other Incident/Unknown				
	Severity of Incident	Category 3 - Minor Incident				
	Positional Quality	Located by supplier to within 100m				

**Pollution Incident to Controlled Waters**

50	Property Type	Miscellaneous Premises: Unknown	SW	990	2	389600 286580
	Location	Location Description Not Available				
	Authority	Midlands Region - Environment Agency				
	Pollutant	Oils - Kerosene Fuel Oil				

Note	Amenity Affected
Incident Date	15 Sep 1995
Incident Reference	1000292
Catchment Area	Severn Catchment : Stour (Worcestershire)
Received Water	Canal
Cause of Incident	Other Incident/Unknown
Severity of Incident	Category 3 - Minor Incident
Positional Quality	Located by supplier to within 100m

51	<b>RSA</b>							
	Name	Corus Uk Ltd	NE	1	2	390700	287500	
	Location	P O Box 13; Cookley Works, Leys Road, Brockmoor, BRIERLEY HILL, West Midlands, DY5 3UT						
	Authority	Midlands Region - Environment Agency						
	Permit Reference	AO4429						
	Dated	1 Apr 1991						
	Process Type	Registration under S7 RSA for the keeping and use of Radioactive materials (was RSA60 S1)						
	Description	Registration under S7 or S10 RSA for 1 or more closed sources =< 4 Terabecquerels also for storage in transit						
	Status	Authorisation either revoked or cancelled						
	Positional Quality	Unknown						

52	<b>RSA</b>							
	Name	Corus Uk Ltd	NE	5	2	390710	287500	
	Location	P O Box 13; Cookley Works, Leys Road, Brockmoor, BRIERLEY HILL, West Midlands, DY5 3UT						
	Authority	Midlands Region - Environment Agency						
	Permit Reference	AP6494						
	Dated	31 Mar 1991						
	Process Type	Registration under S7 RSA for the keeping and use of Radioactive materials (was RSA60 S1)						
	Description	Registration under S7 or S10 RSA for 1 or more closed sources =< 4 Terabecquerels also for storage in transit						
	Status	Authorisation superseded by a substantial or non substantial variation						
	Positional Quality	Unknown						

53	<b>RSA</b>							
	Name	Corus Uk Ltd	NE	8	2	390710	287500	
	Location	Cookley Works, Leys Road, BRIERLEY HILL, West Midlands, DY5 3UP						
	Authority	Midlands Region - Environment Agency						
	Permit Reference	AS7434						
	Dated	18 Aug 1995						
	Process Type	Registration under S7 RSA for the keeping and use of Radioactive materials (was RSA60 S1)						
	Description	Minor variation to registration under S7 or S10 RSA for 1 or more closed sources =< 4 Terabecquerels also for storage in transit						
	Status	Authorisation superseded by a substantial or non substantial variation						
	Positional Quality	Unknown						

54	<b>RSA</b>							
	Name	Corus Uk Ltd	NE	11	2	390710	287510	
	Location	P O Box 13; Cookley Works, Leys Road, Brockmoor, BRIERLEY HILL, West Midlands, DY5 3UT						
	Authority	Midlands Region - Environment Agency						
	Permit Reference	AV7830						
	Dated	21 Jun 1996						
	Process Type	Registration under S7 RSA for the keeping and use of Radioactive materials (was RSA60 S1)						
	Description	Substantial variation to a registration under S7 or S10 RSA for 1 or more closed sources =< 4 Terabecquerels also for storage in transit						



Status	Application has been authorised and any conditions apply to the operator
Positional Quality	Unknown

**River Quality Data**

-	River Quality	Canal Quality C	-	0	3	On Site
---	---------------	-----------------	---	---	---	---------

**Water Abstraction**

-	Operator	The Dudley Group Of Hospitals Nhs Trust	W	1225	2	389200 287510
	Licence Number	18/54/06/0299				
	Permit Version	100				
	Location	Wordsley/Ridge Hall Hospitals - Borehole				
	Authority	Midlands Region - Environment Agency				
	Abstraction	Hospitals: General Use (Medium Loss)				
	Abstraction Type	Water may be abstracted from a single point				
	Source	Groundwater				
	Daily rate	Not given				
	Yearly rate	Not given				
	Details	Wordsley/Ridge Hall Hospitals - Borehole				
	Authorised Start	01 April				
	Authorised End	31 March				
	Permit Start Date	1 Apr 1994				
	Permit End Date	Not given				
	Positional Quality	Located by supplier to within 100m				

**Water Abstraction**

-	Operator	Chelsfield Mh Investments Ltd	E	1483	2	392220 287240
	Licence Number	18/54/06/0313				
	Permit Version	1				
	Location	Merry Hill Shopping Centre, Brierley Hill - Borehole 5				
	Authority	Midlands Region - Environment Agency				
	Abstraction	Retail: Spray Irrigation - Direct				
	Abstraction Type	Water may be abstracted from a single point				
	Source	Groundwater				
	Daily rate	Not given				
	Yearly rate	Not given				
	Details	Land At Merry Hill Shopping Centre, Brierley Hill				
	Authorised Start	01 April				
	Authorised End	31 October				
	Permit Start Date	17 Aug 1999				
	Permit End Date	Not given				
	Positional Quality	Located by supplier to within 10m				

**Water Abstraction**

-	Operator	Chelsfield Mh Investments Ltd	E	1633	2	392360 287780
	Licence Number	18/54/06/0313				
	Permit Version	1				
	Location	Merry Hill Shopping Centre, Brierley Hill - Borehole 4				
	Authority	Midlands Region - Environment Agency				
	Abstraction	Retail: Spray Irrigation - Direct				
	Abstraction Type	Water may be abstracted from a single point				
	Source	Groundwater				
	Daily rate	Not given				



Yearly rate	Not given
Details	Land At Merry Hill Shopping Centre, Brierley Hill
Authorised Start	01 April
Authorised End	31 October
Permit Start Date	17 Aug 1999
Permit End Date	Not given
Positional Quality	Located by supplier to within 10m

**Water Abstraction**

-	Operator	Chelsfield Mh Investments Ltd	E	1802	2	392410 286760
	Licence Number	18/54/06/0313				
	Permit Version	1				
	Location	Merry Hill Shopping Centre, Brierley Hill - Borehole 3				
	Authority	Midlands Region - Environment Agency				
	Abstraction	Retail: Spray Irrigation - Direct				
	Abstraction Type	Water may be abstracted from a single point				
	Source	Groundwater				
	Daily rate	Not given				
	Yearly rate	Not given				
	Details	Land At Merry Hill Shopping Centre, Brierley Hill				
	Authorised Start	01 April				
	Authorised End	31 October				
	Permit Start Date	17 Aug 1999				
	Permit End Date	Not given				
	Positional Quality	Located by supplier to within 10m				

**Water Abstraction**

-	Operator	Severn Trent Water	SW	1600	2	389020 286350
	Licence Number	18/54/06/0302				
	Permit Version	100				
	Location	Kinver St P S, Wordsley - Wordsley Brook				
	Authority	Midlands Region - Environment Agency				
	Abstraction	Water supply related: Process water				
	Abstraction Type	Water may be abstracted from a single point				
	Source	Surface				
	Daily rate	Not given				
	Yearly rate	Not given				
	Details	Kinver St P S, Wordsley - Wordsley Brook				
	Authorised Start	01 April				
	Authorised End	31 March				
	Permit Start Date	29 Jun 1994				
	Permit End Date	Not given				
	Positional Quality	Located by supplier to within 100m				

**Water Abstraction**

-	Operator	Severn Trent Water	SW	1871	2	389500 285500
	Licence Number	18/54/06/0094				
	Permit Version	100				
	Location	Coalbournbrook				
	Authority	Midlands Region - Environment Agency				
	Abstraction	Public Water Supply: Potable Water Supply - Direct				
	Abstraction Type	Water may be abstracted from a single point				
	Source	Groundwater				
	Daily rate	Not given				

Yearly rate	Not given
Details	Mill Meadows, Coalbournbrook, Tack Lane
Authorised Start	01 April
Authorised End	31 March
Permit Start Date	28 Jun 1976
Permit End Date	Not given
Positional Quality	Located by supplier to within 100m

**Water Abstraction**

55	Operator	Royal Brierley Crystal Ltd	SE	789	2	391370 286980
	Licence Number	18/54/06/0028				
	Permit Version	100				
	Location	Glassworks - Well				
	Authority	Midlands Region - Environment Agency				
	Abstraction	Other Industrial/Commercial/Public Services: Process Water				
	Abstraction Type	Water may be abstracted from a single point				
	Source	Groundwater				
	Daily rate	Not given				
	Yearly rate	Not given				
	Details	Glassworks - Well				
	Authorised Start	01 April				
	Authorised End	31 March				
	Permit Start Date	16 Oct 1990				
	Permit End Date	Not given				
	Positional Quality	Located by supplier to within 100m				

**Groundwater Vulnerability**

-	Geological Classification	Minor Aquifer - Fractured or potentially fractured rocks which do not have a high primary permeability or other formations of variable permeability	-	0	4	On Site
	Soil Classification	Not classified				
	Map Sheet	Derived from Map of England and Wales				
	Scale	1:1,000,000				

**Groundwater Vulnerability**

-	Geological Classification	Minor Aquifer (Variably permeable) - These can be fractured or potentially fractured rocks, which do not have a high primary permeability, or other formations of variable permeability including unconsolidated deposits. Although not producing large quantities of water for abstraction, they are important for local supplies and in supplying base flow to rivers	-	0	4	On Site
	Soil Classification	Soils of High Leaching Potential (U) - Soil information for restored mineral workings and urban areas is based on fewer observations than elsewhere. A worst case vulnerability classification (H) assumed, until proved otherwise				
	Map Sheet	Derived from Sheet 22 South Staffordshire & East Shropshire				
	Scale	1:100,000				

**Fluvial Indicative Flood Plain**

-	None	-	-	3	On Site
---	------	---	---	---	---------

**Tidal Indicative Flood Plain**

-	None	-	-	3	On Site
---	------	---	---	---	---------

**Source Protection Zone**

-	Name	Wordsley Hospital	W	813	<u>3</u>	389580 287340
	Source	Head Office - Environment Agency				
	Reference	Md304				
	Type	Zone II (Outer Protection Zone): Either 25% of the source area or a 400 day travel time whichever is greater.				

**Source Protection Zone**

-	Name	Various	SW	650	<u>3</u>	389780 286950
	Source	Head Office - Environment Agency				
	Reference	Not Supplied				
	Type	Zone III (Total Catchment): The total area needed to support the discharge from the protected groundwater source.				

**BGS Recorded Landfill Site**

-	Site Name	Naggersfield	SW	239	<u>5</u>	39 287
	Location	BRIERLEY HILL, West Mids				
	Ground Water	Information not available				
	Surface Water	Information not available				
	Geology	N/A				
	Boundary Quality	Good				
	Positional Quality	Located By Supplier				

**BGS Recorded Landfill Site**

-	Site Name	The Leyslip	N	122	<u>5</u>	390620 287650
	Location	Brockmoor, BRIERLEY HILL, West Mids				
	Ground Water	Information not available				
	Surface Water	Information not available				
	Geology	Tip sited over Coal Measures				
	Boundary Quality	Good				
	Positional Quality	Located By Supplier				

**Registered Waste Transfer Site**

56	Licence Holder	A.R.M. Construction (Chorley) Ltd	SE	491	<u>6</u>	39 287010
	Licence Reference	SL 1058				
	Site Location	Albion Works, Moor Street, BRIERLEY HILL, West Midlands, DY5 3FW				
	Licence Holder Address	Brooke Street, CHORLEY, Lancashire, PR6 0ND				
	Authority	Upper Severn Area - Environment Agency - Midlands Region				
	Site Category	Transfer				
	Maximum Input Rate	Large (Equal to or greater than 75,000 and less than 250,000 tonnes per year)				
	Waste Source Restrictions	Waste produced/controlled by licence holder				
	Licence Status	Licence lapsed/cancelled/defunct/not applicable/surrendered				
	Date	25 Jun 1993				
	Preceded By Licence	Not Given				
	Superceded By Licence	Not Given				
	Positional Quality	Approximate location provided by supplier				
	Waste Types on Site					
	Authorised Waste	Excavation Mat'L From Lic.Holder Op'Ns				

Prohibited Waste      Max.Storage In Licence  
                                  Biodegradable Material  
                                  Waste N.O.S.  
                                  Poisonous, Noxious, Polluting Wastes

**Registered Waste Transfer Site**

57	Licence Holder	Dudley B.C.	E	85	<u>6</u>	390700 287300
	Licence Reference	SL 2025				
	Site Location	The Leys Depot, Leys Road, Brockmoor, BRIERLEY HILL, West Midlands				
	Licence Holder Address	The Council House, Priory Road, DUDLEY, West Midlands, DY1 1HF				
	Authority	Upper Severn Area - Environment Agency - Midlands Region				
	Site Category	Transfer				
	Maximum Input Rate	Very Small (Less than 10,000 tonnes per year)				
	Waste Source Restrictions	No known restriction on source of waste				
	Licence Status	Operational as far as is known				
	Date	10 Oct 1997				
	Preceded By Licence	Not Given				
	Superceded By Licence	Not Given				
	Positional Quality	Approximate location provided by supplier				
	Waste Types on Site					
	Authorised Waste	Asbestos-Cement Waste Asbestos Max.Storage In Licence Max.Waste Permitted By Licence				
	Prohibited Waste	Waste N.O.S.				

**Registered Waste Treatment or Disposal Site**

58	Licence Holder	L Bate t/a L Bate Metals	S	744	<u>6</u>	390700 286400
	Licence Reference	SL 1063 MOD 1				
	Site Location	Unit 2 Ball Street, BRIERLEY HILL, West Midlands				
	Licence Holder Address	4 Woods Lane, QUARRY BANK, West Midlands				
	Authority	Upper Severn Area - Environment Agency - Midlands Region				
	Site Category	Scrapyard				
	Maximum Input Rate	Very Small (Less than 10,000 tonnes per year)				
	Waste Source Restrictions	No known restriction on source of waste				
	Licence Status	Operational as far as is known				
	Date	25 Jun 1993				
	Preceded By Licence	Not Given				
	Superceded By Licence	Not Given				
	Positional Quality	Approximate location provided by supplier				
	Waste Types on Site					
	Authorised Waste	Electrical Cable Scrap Metal & Swarf				
	Prohibited Waste	Liquids/Sludges Waste N.O.S. Any Metal In Fine Powder Form Elemental Sodium Or Potassium				

**Registered Waste Treatment or Disposal Site**

59	Licence Holder	S J Bowater t/a S J Bowater (Metals)	N	243	<u>6</u>	390700 287800
	Licence Reference	SL 814				
	Site Location	The Leys, Brockmoor, BRIERLEY HILL, West Midlands				
	Licence Holder Address	Summerhill Lodge, Swindon Road, KINGSWINFORD, West Midlands, DY6 9XD				
	Authority	Upper Severn Area - Environment Agency - Midlands Region				
	Site Category	Scrapyard				
	Maximum Input Rate	Large (Equal to or greater than 75,000 and less than 250,000 tonnes per year)				
	Waste Source Restrictions	No known restriction on source of waste				
	Licence Status	Site not yet started				
	Date	22 Mar 1991				
	Preceded By Licence	Not Given				
	Superceded By Licence	Not Given				
	Positional Quality	Approximate location provided by supplier				
	Waste Types on Site					
	Authorised Waste	Scrap Metal Approx.Max.Waste In Working Plan				
	Prohibited Waste	Liquids/Sludges Or Articles Cont. Them Any Metal In Fine Powder Form Any Waste Not Free From Oil Elemental Sodium Or Potassium				

**Registered Waste Treatment or Disposal Site**

60	Licence Holder	B Hill t/a Brian Hill Haulage & Plant	SE	722	<u>6</u>	391300 287000
	Licence Reference	SL 2017				
	Site Location	Moor Street, BRIERLEY HILL, West Midlands, DY5 3SN				
	Licence Holder Address	6 Delph Road, Brierley Hill, DUDLEY, West Midlands, DY6 2TN				
	Authority	Upper Severn Area - Environment Agency - Midlands Region				
	Site Category	Treatment				
	Maximum Input Rate	Small (Equal to or greater than 10,000 and less than 25,000 tonnes per year)				
	Waste Source Restrictions	No known restriction on source of waste				
	Licence Status	Operational as far as is known				
	Date	3 May 1996				
	Preceded By Licence	Not Given				
	Superceded By Licence	Not Given				
	Positional Quality	Approximate location provided by supplier				
	Waste Types on Site					
	Authorised Waste	Road Planings Topsoil Construction And Demolition Wastes Non-Haz. H'Hold/Com./Ind.Waste Max.Waste Permitted By Licence				
	Prohibited Waste	Sludge Wastes Liquid Wastes Waste N.O.S. Special Wastes Hazardous Wastes				

**Registered Waste Treatment or Disposal Site**

61	Licence Holder	P E Williamson t/a W.G.Metals	SE	573	<u>6</u>	391110 287010
----	----------------	-------------------------------	----	-----	----------	------------------

---

Licence Reference	SL 879
Site Location	Moor Street Industrial Estate, BRIERLEY HILL, West Midlands, DY5 3ST
Licence Holder Address	as site address
Authority	Upper Severn Area - Environment Agency - Midlands Region
Site Category	Scrapyard
Maximum Input Rate	Small (Equal to or greater than 10,000 and less than 25,000 tonnes per year)
Waste Source Restrictions	No known restriction on source of waste
Licence Status	Operational as far as is known
Date	3 Oct 1994
Preceded By Licence	Not Given
Superceded By Licence	Not Given
Positional Quality	Manually located to estate within address
Waste Types on Site	
Authorised Waste	Electrical Cable Scrap Metal Max.Waste Permitted By Licence
Prohibited Waste	Sludge Wastes Liquid Wastes Waste N.O.S.

---



**Registered Landfill Site**

Licence Holder	Drawisle Ltd	SE	495	6	390820 286720
Licence Reference	SL 569				
Site Location	Silver End Industrial Estate, Meeting Lane, BRIERLEY HILL, West Midlands				
Licence Holder Address	31 Mount Pleasant, Quarry Bank, DUDLEY, West Midlands, DY5 2YY				
Authority	Upper Severn Area - Environment Agency - Midlands Region				
Site Category	Landfill				
Maximum Input Rate	Small (Equal to or greater than 10,000 and less than 25,000 tonnes per year)				
Waste Source Restrictions	No known restriction on source of waste				
Licence Status	Site Closed				
Date	3 Feb 1988				
Preceded By Licence	Not Given				
Superceded By Licence	Not Given				
Positional Quality	Located by supplier to within 100m				
Boundary Quality	Not Applicable				
Waste Types on Site					
Authorised Waste	Inert Waste Brick Rubble Sub/Topsoil				
Prohibited Waste	Putrescible Waste Paper/Cardboard Waste Plaster Poisonous, Noxious, Polluting Wastes				

**Registered Landfill Site**

Licence Holder	W Midlands Met C.C.	0	6	On Site
Licence Reference	SL 372 R			
Site Location	The Leys (Old) Tip, BRIERLEY HILL, West Midlands			
Licence Holder Address	as site address			
Authority	Upper Severn Area - Environment Agency - Midlands Region			
Site Category	Landfill			
Maximum Input Rate	Undefined			
Waste Source Restrictions	No known restriction on source of waste			
Licence Status	Licence lapsed/cancelled/defunct/not applicable/surrendered			
Date	8 Jun 1981			
Preceded By Licence	Not Given			
Superceded By Licence	Not Given			
Positional Quality	Approximate location provided by supplier			
Boundary Quality	Not Applicable			
Waste Types on Site				
Authorised Waste	Hardcore And Rubble Excavated Natural Materials \$ Silt And Dredgings			
Prohibited Waste	Poisonous, Noxious, Polluting Wastes			

**Registered Landfill Site**

Licence Holder	Dudley M.B.C	0	6	On Site
Licence Reference	SL 376			
Site Location	Dingle School, Sunnymede Road. Wordesley, STOURBRIDGE, West Midlands			



Licence Holder Address	3 St James Road, DUDLEY, West Midlands
Authority	Upper Severn Area - Environment Agency - Midlands Region
Site Category	Landfill
Maximum Input Rate	Undefined
Waste Source Restrictions	No known restriction on source of waste
Licence Status	Licence lapsed/cancelled/defunct/not applicable/surrendered
Date	16 Sep 1981
Preceded By Licence	Not Given
Superceded By Licence	Not Given
Positional Quality	Approximate location provided by supplier
Boundary Quality	Not Applicable
Waste Types on Site	
Authorised Waste	Parks Waste Hardcore Soil, Subsoil Demolition Wastes
Prohibited Waste	Liquid Wastes Poisonous, Noxious, Polluting Wastes

**Registered Landfill Site**

Licence Holder	Edinburgh Coloroll Crystal Tableware L	S	837	6	390300 286290
Licence Reference	SL 28				
Site Location	Collis Street, Ambicote, STOURBRIDGE, West Midlands				
Licence Holder Address	King William Street, STOURBRIDGE, West Midlands				
Authority	Upper Severn Area - Environment Agency - Midlands Region				
Site Category	Landfill				
Maximum Input Rate	Undefined				
Waste Source Restrictions	No known restriction on source of waste				
Licence Status	Licence lapsed/cancelled/defunct/not applicable/surrendered				
Date	8 May 1978				
Preceded By Licence	Not Given				
Superceded By Licence	Not Given				
Positional Quality	Approximate location provided by supplier				
Boundary Quality	Not Applicable				
Waste Types on Site					
Authorised Waste	Other Inert Wastes Broken Glass (Cullet) Topsoil, Subsoil Refractory Linings/Bricks				
Prohibited Waste	Liquid Wastes % Poisonous, Noxious, Polluting Wastes				

**COMAH Site**

62	Name	Royal Brierley Crystal Limited	SE	779	7	391340 286960
	Location	North Street, BRIERLEY HILL, West Midlands, DY5 3SJ				
	Type	Lower Tier				
	Status	Record Ceased To Be Supplied Under COMAH Regulations				
	Positional Quality	Automatically located to the address				

**BGS 1:625 000 Surface Geology**

-	Geology	Westphalian and Stephanian, undivided, of Barren Red lithology	-	0	5	On Site
---	---------	--	---	---	---	---------

**Coal Mining Affected Area**

-		In an area which may be affected by coal mining activity. It is recommended that a coal mining report is obtained from the Coal Authority. Contact details are included in the Useful Contacts section of this report.	-	0	8	On Site
---	--	--	---	---	---	---------

**Shallow Mining Hazard**

-	Risk	Very Low	-	0	5	On Site
	Source	Information Services Group - British Geological Survey				

**Shallow Mining Hazard**

-	Risk	High	E	171	5	390810 287490
	Source	Information Services Group - British Geological Survey				

**Natural Subsidence Hazard**

-	Risk	Low	-	-	9	On Site
---	------	-----	---	---	---	---------

**Radon Affected Area**

-		Less than 1% of homes are above the Action Level	-	0	10	On Site
---	--	--	---	---	----	---------

**Radon Protection Measures**

-	Type	No radon protective measures are necessary	-	0	5	On Site
	Source	Information Services Group - British Geological Survey				

**Contemporary Trade Directory Entry (of possible contaminative use)**

63	Name	G B Automotive	NE	54	11	390810 287490
	Location	Unit 31, Premier Partnership Estate, Brierley Hill, West Midlands, DY5 3UP				
	Classification	Car Servicing & Repair				
	Premises Type	Single Site				
	Status	Active				
	Positional Quality	Automatically located to the address				

**Contemporary Trade Directory Entry (of possible contaminative use)**

64	Name	The English Welsh & Scottish Railways	SE	353	11	390900 287100
	Location	Steel Terminal, Moore Street, BRIERLEY HILL, West Midlands, DY5 3SZ				
	Classification	Steel Products Manufacture				
	Premises Type	Branch Office				
	Status	Active				
	Positional Quality	Automatically located to road within address				

**Contemporary Trade Directory Entry (of possible contaminative use)**

65	Name	Industrial Furnaces	S	809	11	390900 286400
----	------	---------------------	---	-----	----	------------------

Location Lanway House, Silver Street, BRIERLEY HILL, West Midlands, DY5 3QT  
 Classification Furnace Manufacture  
 Premises Type Head Office  
 Status Active  
 Positional Quality Unknown

**Contemporary Trade Directory Entry (of possible contaminative use)**

66	Name	Components Supplies	SW	361	<u>11</u>	390110 286950
	Location	Unit 21, Bevan Industrial Estate, BRIERLEY HILL, West Midlands, DY5 3TY				
	Classification	Engineering - Precision				
	Premises Type	Single Site				
	Status	Active				
	Positional Quality	Automatically located to the address				

**Contemporary Trade Directory Entry (of possible contaminative use)**

67	Name	Amberlan	SW	422	<u>11</u>	390110 286870
	Location	Unit 20, Bevan Industrial Estate, BRIERLEY HILL, West Midlands, DY5 3TF				
	Classification	Conveyor Manufacture				
	Premises Type	Single Site				
	Status	Active				
	Positional Quality	Unknown				

**Contemporary Trade Directory Entry (of possible contaminative use)**

68	Name	Rubber & Plastic Converters	SE	487	<u>11</u>	391030 287030
	Location	Albion Works, Moor Street, BRIERLEY HILL, West Midlands, DY5 3SZ				
	Classification	Hydraulic Equipment Manufacture				
	Premises Type	Single Site				
	Status	Active				
	Positional Quality	Automatically located to the address				

**Contemporary Trade Directory Entry (of possible contaminative use)**

69	Name	Mitchcraft	SE	648	<u>11</u>	391200 287000
	Location	Royal Brierley Trading Estate, North Street, BRIERLEY HILL, West Midlands, DY5 3SL				
	Classification	Upholstery Manufacture				
	Premises Type	Single Site				
	Status	Active				
	Positional Quality	Automatically located to road within address				

**Contemporary Trade Directory Entry (of possible contaminative use)**

70	Name	Brian Hill Haulage & Plant	E	622	<u>11</u>	391260 287110
	Location	Moore Street, Briley Hill, BRIERLEY HILL, West Midlands, DY5 3SN				
	Classification	Haulage Contractors				
	Premises Type	Head Office				
	Status	Active				
	Positional Quality	Automatically located to estate within address				

**Contemporary Trade Directory Entry (of possible contaminative use)**

71	Name	Kds Engineering	SE	612	<u>11</u>	391140 286980
	Location	Unit 7, Moor Street Industrial Estate, Moor, BRIERLEY HILL, West Midlands, DY5 3TS				
	Classification	Steel Fabrications				
	Premises Type	Single Site				
	Status	Active				
	Positional Quality	Automatically located to the address				

**Contemporary Trade Directory Entry (of possible contaminative use)**

72	Name	M Wellings Engineering	NE	15	<u>11</u>	390750 287450
	Location	Premier Partnership Estate, The Leys, Brockmoore, BRIERLEY HILL, West Midlands, DY5 3UJ				
	Classification	Engineering - General				
	Premises Type	Single Site				
	Status	Active				
	Positional Quality	Unknown				

**Contemporary Trade Directory Entry (of possible contaminative use)**

73	Name	Barric Steel Service Co	S	861	<u>11</u>	390660 286270
	Location	Bay 2 Steel House, Brettell Lane, BRIERLEY HILL, West Midlands, DY5 3QR				
	Classification	Steel Manufacture				
	Premises Type	Single Site				
	Status	Active				
	Positional Quality	Manually located to address				

**Contemporary Trade Directory Entry (of possible contaminative use)**

74	Name	C P L Petroleum	SW	32	<u>11</u>	390450 287260
	Location	Leys Road, Brierley Hill, West Midlands, DY5 3UQ				
	Classification	Petrol & Oil Wholesale				
	Premises Type	Branch Office				
	Status	Active				
	Positional Quality	Automatically located to the address				

**Contemporary Trade Directory Entry (of possible contaminative use)**

75	Name	R T Bearings	SW	429	<u>11</u>	390110 286860
	Location	Unit 19, Bevan Industrial Estate, Brockmoor, BRIERLEY HILL, West Midlands, DY5 3TF				
	Classification	Bearing Manufacture				
	Premises Type	Single Site				
	Status	Active				
	Positional Quality	Automatically located to estate within address				

**Contemporary Trade Directory Entry (of possible contaminative use)**

76	Name	Brierley Hill Health Centre	E	987	<u>11</u>	391720 287260
	Location	Albion Street, BRIERLEY HILL, West Midlands, DY5 3EE				
	Classification	Health Clinics & Centres				
	Premises Type	Single Site				
	Status	Active				
	Positional Quality	Automatically located to the address				



**Contemporary Trade Directory Entry (of possible contaminative use)**

77	Name	Williams Transport	NE	699	<u>11</u>	391280 287940
	Location	Unit 1B Wallows Road, Wallows Industrial Estate, BRIERLEY HILL, West Midlands, DY5 1PZ				
	Classification	Haulage Contractors				
	Premises Type	Single Site				
	Status	Active				
	Positional Quality	Unknown				

**Contemporary Trade Directory Entry (of possible contaminative use)**

78	Name	M J G Services	SE	648	<u>11</u>	391200 287000
	Location	Unit 9, The Brierley Trading Estate, North Street, BRIERLEY HILL, West Midlands, DY5 3SL				
	Classification	Steel Fabrications				
	Premises Type	Single Site				
	Status	Active				
	Positional Quality	Automatically located to road within address				

**Contemporary Trade Directory Entry (of possible contaminative use)**

79	Name	Aluserve	SE	460	<u>11</u>	391010 287080
	Location	Unit 5 Albion Works, Moor Street, BRIERLEY HILL, West Midlands, DY5 3EH				
	Classification	Metal Fabrications				
	Premises Type	Head Office				
	Status	Active				
	Positional Quality	Manually located to estate within address				

**Contemporary Trade Directory Entry (of possible contaminative use)**

80	Name	Royal Brierley Crystal	SE	775	<u>11</u>	391340 286970
	Location	North Street, BRIERLEY HILL, West Midlands, DY5 3SJ				
	Classification	Chinaware Manufacture				
	Premises Type	Head Office				
	Status	Active				
	Positional Quality	Automatically located to the address				

**Contemporary Trade Directory Entry (of possible contaminative use)**

81	Name	B C Carcare	SE	995	<u>11</u>	391100 286300
	Location	Unit 22 Canal Side Industrial Estate, Anchor Hill, BRIERLEY HILL, West Midlands, DY5 3JU				
	Classification	Car Servicing & Repair				
	Premises Type	Single Site				
	Status	Active				
	Positional Quality	Automatically located to estate within address				

**Contemporary Trade Directory Entry (of possible contaminative use)**

82	Name	C & D Engineering Services	N	978	<u>11</u>	390680 288540
	Location	Cwm Bychan, Tiled House Lane, Pensnett, BRIERLEY HILL, West Midlands, DY5 4LW				
	Classification	Boiler Cleaning & Maintenance				
	Premises Type	Single Site				
	Status	Active				



Positional Quality Automatically located to the address

**Contemporary Trade Directory Entry (of possible contaminative use)**

83	Name	Dennis Hall Crystal	NE	12	11	390720 287490
	Location	Unit 7, Cookley Wharf, Leys Road, BRIERLEY HILL, West Midlands, DY5 3UP				
	Classification	Chinaware Manufacture				
	Premises Type	Branch Office				
	Status	Active				
	Positional Quality	Automatically located to road within address				

**Contemporary Trade Directory Entry (of possible contaminative use)**

84	Name	T D R Transport Services	SE	353	11	390900 287100
	Location	Moor Street, Brierley Hill, BRIERLEY HILL, West Midlands, DY5 3SZ				
	Classification	Haulage Contractors				
	Premises Type	Single Site				
	Status	Active				
	Positional Quality	Automatically located to road within address				

**Contemporary Trade Directory Entry (of possible contaminative use)**

85	Name	Pied Piper Communications	S	884	11	390900 286320
	Location	1ST Floor Loverock House, Brettell Lane, BRIERLEY HILL, West Midlands, DY5 3JS				
	Classification	Freight Forwarding				
	Premises Type	Single Site				
	Status	Active				
	Positional Quality	Automatically located to the address				

**Contemporary Trade Directory Entry (of possible contaminative use)**

86	Name	Truck-A-Mend	S	965	11	390920 286240
	Location	Unit 3 Silver End Industrial Estate, Station Road, BRIERLEY HILL, West Midlands, DY5 1XX				
	Classification	Car Servicing & Repair				
	Premises Type	Single Site				
	Status	Active				
	Positional Quality	Unknown				

**Contemporary Trade Directory Entry (of possible contaminative use)**

87	Name	Hayes Roadways	S	962	11	390800 286200
	Location	Unit 5, Breener Industrial Estate Station Drive, BRIERLEY HILL, West Midlands, DY5 3JZ				
	Classification	Haulage Contractors				
	Premises Type	Single Site				
	Status	Active				
	Positional Quality	Automatically located to road within address				

**Contemporary Trade Directory Entry (of possible contaminative use)**

88	Name	R J T Conveyors International	SW	429	11	390110 286860
	Location	Unit 20, Bevan Industrial Trading Estate, Brockmoor, BRIERLEY HILL, West Midlands, DY5 3TF				
	Classification	Conveyor Manufacture				

Premises Type Head Office  
 Status Active  
 Positional Quality Automatically located to estate within address

**Contemporary Trade Directory Entry (of possible contaminative use)**

89	Name	Rubber & Plastics Converters	SE	467	<u>11</u>	391000 287010
	Location	Albion Works, Moor Street, BRIERLEY HILL, West Midlands, DY5 3SZ				
	Classification	Rubber Manufacture				
	Premises Type	Single Site				
	Status	Active				
	Positional Quality	Automatically located to estate within address				

**Contemporary Trade Directory Entry (of possible contaminative use)**

90	Name	S T K Fastening Systems	E	378	<u>11</u>	391030 287210
	Location	Norton House Moor Street, BRIERLEY HILL, West Midlands, DY5 3SP				
	Classification	Rivet Manufacture				
	Premises Type	Single Site				
	Status	Active				
	Positional Quality	Automatically located to the address				

**Contemporary Trade Directory Entry (of possible contaminative use)**

91	Name	P & P Non Ferrous Metals Stockist	SE	467	<u>11</u>	391000 287010
	Location	Unit 2, Albion Works Moor Street, BRIERLEY HILL, West Midlands, DY5 3SZ				
	Classification	Scrap Metal Dealers				
	Premises Type	Single Site				
	Status	Active				
	Positional Quality	Automatically located to estate within address				

**Contemporary Trade Directory Entry (of possible contaminative use)**

92	Name	Moor Street Car & Commercial	SE	506	<u>11</u>	391000 286900
	Location	Plot 5 Moor Street Industrial Estate, Moor Street Brierley Hill, BRIERLEY HILL, West Midlands, DY5 3ST				
	Classification	Car Servicing & Repair				
	Premises Type	Single Site				
	Status	Active				
	Positional Quality	Automatically located to estate within address				

**Contemporary Trade Directory Entry (of possible contaminative use)**

93	Name	Tuder Crystal	NE	61	<u>11</u>	390780 287540
	Location	Unit 7 Cookley Wharf, Leys Road, Brockmoor, BRIERLEY HILL, West Midlands, DY5 3UP				
	Classification	Glass Manufacture				
	Premises Type	Head Office				
	Status	Active				
	Positional Quality	Automatically located to the address				

**Contemporary Trade Directory Entry (of possible contaminative use)**

94	Name	S Cadwallader Repairs	S	744	11	390700 286400
	Location	Unit G Bull Street Trading Estate, Bull Street, BRIERLEY HILL, West Midlands, DY5 3RA				
	Classification	Car Servicing & Repair				
	Premises Type	Single Site				
	Status	Active				
	Positional Quality	Automatically located to road within address				

**Contemporary Trade Directory Entry (of possible contaminative use)**

95	Name	Mickhadely Auto	S	884	11	390900 286320
	Location	Loverock House, Drettell Lane, BRIERLEY HILL, West Midlands, DY5 3JS				
	Classification	Car Body Repairs				
	Premises Type	Single Site				
	Status	Active				
	Positional Quality	Automatically located to the address				

**Contemporary Trade Directory Entry (of possible contaminative use)**

96	Name	G Thacker Polishing & Plating	S	926	11	390910 286270
	Location	Unit 2, Station Drive, BRIERLEY HILL, West Midlands, DY5 3JZ				
	Classification	Electroplating				
	Premises Type	Single Site				
	Status	Active				
	Positional Quality	Manually located to address				

**Contemporary Trade Directory Entry (of possible contaminative use)**

97	Name	The Body Shop	SW	968	11	389520 286760
	Location	Merry Hill Centre, BRIERLEY HILL, West Midlands, DY5 1SY				
	Classification	Cosmetics Manufacture				
	Premises Type	Franchise				
	Status	Active				
	Positional Quality	Manually located to road within address				

**Contemporary Trade Directory Entry (of possible contaminative use)**

98	Name	F W Jones Co	SW	946	11	389550 286740
	Location	48 Brierley Hill Road, Wordsley, STOURBRIDGE, West Midlands, DY8 5SJ				
	Classification	Car Servicing & Repair				
	Premises Type	Single Site				
	Status	Active				
	Positional Quality	Unknown				

**Contemporary Trade Directory Entry (of possible contaminative use)**

99	Name	Wall Heath Engineering	NE	603	11	391200 287900
	Location	Wallows Road Industrial Estate, BRIERLEY HILL, West Midlands, DY5 1PZ				
	Classification	Engineering - Mechanical				
	Premises Type	Single Site				
	Status	Active				
	Positional Quality	Automatically located to road within address				



**Contemporary Trade Directory Entry (of possible contaminative use)**

100	Name	Joymar Engineering	SE	995	<u>11</u>	391100 286300
	Location	Unit D Lower Left, Canalside Industrial Estate, Meeting Lane, BRIERLEY HILL, West Midlands, DY5 3JU				
	Classification	Tool Manufacture				
	Premises Type	Head Office				
	Status	Active				
	Positional Quality	Automatically located to road within address				

**Contemporary Trade Directory Entry (of possible contaminative use)**

101	Name	B & J Alloys	NE	170	<u>11</u>	390870 287600
	Location	Brockmoor Industrial Estate, Leys Road, BRIERLEY HILL, West Midlands, DY5 3UQ				
	Classification	Scrap Metal Dealers				
	Premises Type	Single Site				
	Status	Active				
	Positional Quality	Manually located to estate within address				

**Contemporary Trade Directory Entry (of possible contaminative use)**

102	Name	Boc Gases	E	32	<u>11</u>	390810 287310
	Location	Leys Road, Brockmoor, Brierley Hill, West Midlands, DY5 3UL				
	Classification	Gas - Industrial Produce & Wholesale				
	Premises Type	Branch Office				
	Status	Active				
	Positional Quality	Automatically located to estate within address				

**Contemporary Trade Directory Entry (of possible contaminative use)**

103	Name	F S Gunn & Son Co	S	962	<u>11</u>	390800 286200
	Location	Unit 3 Station Drive, BRIERLEY HILL, West Midlands, DY5 3JZ				
	Classification	Engineering - General				
	Premises Type	Single Site				
	Status	Active				
	Positional Quality	Automatically located to road within address				

**Contemporary Trade Directory Entry (of possible contaminative use)**

104	Name	L E M Installations	W	79	<u>11</u>	390430 287340
	Location	Unit 42, Premier Partnership Estate, The Leys, BRIERLEY HILL, West Midlands, DY5 3UP				
	Classification	Conveyor Manufacture				
	Premises Type	Single Site				
	Status	Active				
	Positional Quality	Automatically located to the address				

**Contemporary Trade Directory Entry (of possible contaminative use)**

105	Name	The Brockmoor Foundry Co	-	0	<u>11</u>	On Site
	Location	The Leys, Leys Road, Brockmoor, BRIERLEY HILL, West Midlands, DY5 3UJ				
	Classification	Iron Manufacture				
	Premises Type	Single Site				
	Status	Active				
	Positional Quality	Automatically located to the address				

**Contemporary Trade Directory Entry (of possible contaminative use)**

106	Name	Maplelane	SW	672	11	389810 286830
	Location	Brierley Hill Road, Wordsley, STOURBRIDGE, West Midlands, DY8 5ST				
	Classification	Press Tool Manufacture				
	Premises Type	Head Office				
	Status	Active				
	Positional Quality	Manually located to road within address				

**Contemporary Trade Directory Entry (of possible contaminative use)**

107	Name	Fisher Tarpaulins	NE	367	11	391100 287600
	Location	Unit 1B, Cressett Lane, BRIERLEY HILL, West Midlands, DY5 1QB				
	Classification	Tarpaulin Manufacture				
	Premises Type	Single Site				
	Status	Active				
	Positional Quality	Unknown				

**Contemporary Trade Directory Entry (of possible contaminative use)**

108	Name	N K Fencing	E	378	11	391030 287210
	Location	Norton House, Moor Street, BRIERLEY HILL, West Midlands, DY5 3SP				
	Classification	Fencing Manufacture				
	Premises Type	Branch Office				
	Status	Active				
	Positional Quality	Automatically located to the address				

**Contemporary Trade Directory Entry (of possible contaminative use)**

109	Name	Planet Fabrications	SE	864	11	391430 286930
	Location	Unit 9, Royal Brierley Trading Estate, North Street, BRIERLEY HILL, West Midlands, DY5 3SL				
	Classification	Steel Fabrications				
	Premises Type	Single Site				
	Status	Active				
	Positional Quality	Automatically located to the address				

**Contemporary Trade Directory Entry (of possible contaminative use)**

110	Name	Midland Electrical Services	SE	738	11	391220 286830
	Location	Unit 23, North Street Industrial Estate, BRIERLEY HILL, West Midlands, DY5 3QF				
	Classification	Car Servicing & Repair				
	Premises Type	Single Site				
	Status	Active				
	Positional Quality	Automatically located to the address				

**Contemporary Trade Directory Entry (of possible contaminative use)**

111	Name	Howth Engineering	E	829	11	391420 286980
	Location	Unit 6 Brierley Trading Estate, North Street, BRIERLEY HILL, West Midlands, DY5 3SL				
	Classification	Chain Manufacture				
	Premises Type	Single Site				



Status Active  
 Positional Quality Automatically located to the address

**Contemporary Trade Directory Entry (of possible contaminative use)**

112	Name	W G Metal	SE	506	<u>11</u>	391000 286900
	Location	Moor Street Industrial Estate, Moor Street, BRIERLEY HILL, West Midlands, DY5 3ST				
	Classification	Scrap Metal Dealers				
	Premises Type	Single Site				
	Status	Active				
	Positional Quality	Automatically located to postcode unit				

**Contemporary Trade Directory Entry (of possible contaminative use)**

113	Name	Kingsland Construction	NE	12	<u>11</u>	390720 287490
	Location	Unit 8 Cookley Wharf Industrial Estate, Leys Road, Brockmoor, BRIERLEY HILL, West Midlands, DY5 3UP				
	Classification	Metal Fabrications				
	Premises Type	Single Site				
	Status	Active				
	Positional Quality	Automatically located to estate within address				

**Contemporary Trade Directory Entry (of possible contaminative use)**

114	Name	Cotmor Tool & Presswork Co	SE	451	<u>11</u>	390990 287050
	Location	Unit 1A, Albion Works, Moor Street, BRIERLEY HILL, West Midlands, DY5 3SZ				
	Classification	Forging, Pressing & Stamping				
	Premises Type	Single Site				
	Status	Active				
	Positional Quality	Automatically located to the address				

**Contemporary Trade Directory Entry (of possible contaminative use)**

115	Name	J M Engineering	S	962	<u>11</u>	390800 286200
	Location	Unit D, Station Drive, BRIERLEY HILL, West Midlands, DY5 3JZ				
	Classification	Milling, Drilling & Turning				
	Premises Type	Single Site				
	Status	Active				
	Positional Quality	Automatically located to road within address				

**Contemporary Trade Directory Entry (of possible contaminative use)**

116	Name	Mick Hadley Autos	S	884	<u>11</u>	390900 286320
	Location	Loverock House, Brettell Lane, BRIERLEY HILL, West Midlands, DY5 3JS				
	Classification	Car Servicing & Repair				
	Premises Type	Single Site				
	Status	Active				
	Positional Quality	Automatically located to the address				

**Contemporary Trade Directory Entry (of possible contaminative use)**

117	Name	Truck-A-Mend	SE	927	<u>11</u>	390990 286310
	Location	Unit 2 Silverend Industrial Estate, Station Drive, Off Brettell Lane, BRIERLEY HILL, West Midlands, DY5 3JZ				
	Classification	Commercial Vehicle Servicing & Repair				

---

Premises Type	Single Site
Status	Active
Positional Quality	Manually located to estate within address

---

**Contemporary Trade Directory Entry (of possible contaminative use)**

118	Name	Impact Upholstery	SE	995	<u>11</u>	391100 286300
	Location	Unit 18, Canalside Industrial Estate, BRIERLEY HILL, West Midlands, DY5 3JU				
	Classification	Upholstery Manufacture				
	Premises Type	Single Site				
	Status	Active				
	Positional Quality	Automatically located to estate within address				

**Contemporary Trade Directory Entry (of possible contaminative use)**

119	Name	Allied (Tooling)	NE	69	<u>11</u>	390810 287520
	Location	Chiltern House, Leys Road, BRIERLEY HILL, West Midlands, DY5 3UP				
	Classification	Tool Manufacture				
	Premises Type	Branch Office				
	Status	Active				
	Positional Quality	Automatically located to the address				

**Contemporary Trade Directory Entry (of possible contaminative use)**

120	Name	Tudor Crystal	NE	51	<u>11</u>	390800 287500
	Location	Chiltern House, Leys Road, BRIERLEY HILL, West Midlands, DY5 3UP				
	Classification	Glassware Manufacture				
	Premises Type	Single Site				
	Status	Active				
	Positional Quality	Unknown				

**Contemporary Trade Directory Entry (of possible contaminative use)**

121	Name	J T P Patterns	SE	353	<u>11</u>	390900 287100
	Location	Unit 3, Rockmoor Foundry Estate, Moor Street, BRIERLEY HILL, West Midlands, DY5 3SZ				
	Classification	Castings - Metal				
	Premises Type	Single Site				
	Status	Active				
	Positional Quality	Automatically located to road within address				

**Contemporary Trade Directory Entry (of possible contaminative use)**

122	Name	Shell (U K)	NW	891	<u>11</u>	389950 288030
	Location	Shell Mullett Park, Bromley Lane, KINGSWINFORD, West Midlands, DY6 8QF				
	Classification	Petrol Filling Stations				
	Premises Type	Single Site				
	Status	Active				
	Positional Quality	Automatically located to the address				

**Contemporary Trade Directory Entry (of possible contaminative use)**

123	Name	I O C	SE	849	<u>11</u>	391420 286950
	Location	Royal Brierley Trading Estate, North Street, BRIERLEY HILL, West Midlands, DY5 3SL				
	Classification	Freight Forwarding				
	Premises Type	Single Site				
	Status	Active				

Positional Quality Automatically located to road within address

**Contemporary Trade Directory Entry (of possible contaminative use)**

124	Name	Wiremold	NE	12	11	390720 287490
	Location	Cookley Wharf, Leys Road, BRIERLEY HILL, West Midlands, DY5 3UQ				
	Classification	Cable Manufacture				
	Premises Type	Branch Office				
	Status	Active				
	Positional Quality	Automatically located to road within address				

**Contemporary Trade Directory Entry (of possible contaminative use)**

125	Name	B E S Controls	S	993	11	390900 286200
	Location	Silver End Industrial Estate, Brettell Lane, BRIERLEY HILL, West Midlands, DY5 3LA				
	Classification	Engineering - Electrical				
	Premises Type	Single Site				
	Status	Active				
	Positional Quality	Automatically located to road within address				

**Contemporary Trade Directory Entry (of possible contaminative use)**

126	Name	Reed Car Body Repairs	E	755	11	391500 287600
	Location	Unit 7 Widewaters Industrial Estate, Pensnett Road, BRIERLEY HILL, West Midlands, DY5 3YR				
	Classification	Car Body Repairs				
	Premises Type	Single Site				
	Status	Active				
	Positional Quality	Automatically located to road within address				

**Contemporary Trade Directory Entry (of possible contaminative use)**

127	Name	Eurolec Components (Midlands)	E	948	11	391580 287010
	Location	North Moor Industrial Estate, Telmerry Industrial Estate Moor Street, BRIERLEY HILL, West Midlands, DY5 3SU				
	Classification	Car Body Repairs				
	Premises Type	Head Office				
	Status	Active				
	Positional Quality	Automatically located to the address				

**Contemporary Trade Directory Entry (of possible contaminative use)**

128	Name	Townsend & Mears	SE	781	11	391260 286810
	Location	Unit 5, North Street, BRIERLEY HILL, West Midlands, DY5 3QF				
	Classification	Car Servicing & Repair				
	Premises Type	Single Site				
	Status	Active				
	Positional Quality	Automatically located to the address				

**Contemporary Trade Directory Entry (of possible contaminative use)**

129	Name	G L P Tooling Services	SE	735	11	391210 286810
	Location	Unit 25, North Street Industrial Estate, BRIERLEY HILL, West Midlands, DY5 3QF				
	Classification	Press Tool Manufacture				
	Premises Type	Single Site				



Status Active  
 Positional Quality Automatically located to the address

**Contemporary Trade Directory Entry (of possible contaminative use)**

130	Name	Kingswinford Engine Services	SE	506	<u>11</u>	391000 286900
	Location	Unit 8, Moor Street, BRIERLEY HILL, West Midlands, DY5 3ST				
	Classification	Engine Re-conditioning				
	Premises Type	Single Site				
	Status	Active				
	Positional Quality	Automatically located to postcode unit				

**Contemporary Trade Directory Entry (of possible contaminative use)**

131	Name	R B R (Revised Body Repairs)	S	993	<u>11</u>	390900 286200
	Location	Unit 7 Silverend Industrial Estate, Brettell Lane, BRIERLEY HILL, West Midlands, DY5 3LA				
	Classification	Car Body Repairs				
	Premises Type	Single Site				
	Status	Active				
	Positional Quality	Automatically located to road within address				

**Contemporary Trade Directory Entry (of possible contaminative use)**

132	Name	F S Gunn & Son	S	962	<u>11</u>	390800 286200
	Location	Unit 3, Station Drive, BRIERLEY HILL, West Midlands, DY5 3JZ				
	Classification	Turned Parts Manufacture				
	Premises Type	Single Site				
	Status	Active				
	Positional Quality	Automatically located to road within address				

**Contemporary Trade Directory Entry (of possible contaminative use)**

133	Name	Evans & Northall	S	962	<u>11</u>	390800 286200
	Location	Silver End Works, Brettell Lane, BRIERLEY HILL, West Midlands, DY5 3JW				
	Classification	Car Servicing & Repair				
	Premises Type	Single Site				
	Status	Active				
	Positional Quality	Unknown				

**Contemporary Trade Directory Entry (of possible contaminative use)**

134	Name	Elf Oil (U K)	S	900	<u>11</u>	390900 286300
	Location	Brettell Lane, BRIERLEY HILL, West Midlands, DY5 3JP				
	Classification	Petrol Filling Stations				
	Premises Type	Branch Office				
	Status	Active				
	Positional Quality	Automatically located to postcode unit				

**Contemporary Trade Directory Entry (of possible contaminative use)**

135	Name	R J T Conveyers	SW	422	<u>11</u>	390110 286870
	Location	Unit 19, Bevan Industrial Estate, BRIERLEY HILL, West Midlands, DY5 3TF				
	Classification	Conveyor Manufacture				
	Premises Type	Head Office				



Status Active  
 Positional Quality Unknown

**Contemporary Trade Directory Entry (of possible contaminative use)**

136	Name	E C Engines	NE	491	11	391200 287690
	Location	Unit 3, Cambell Street Brockmore, BRIERLEY HILL, West Midlands, DY5 3YG				
	Classification	Engine Re-conditioning				
	Premises Type	Single Site				
	Status	Active				
	Positional Quality	Automatically located to the address				

**Contemporary Trade Directory Entry (of possible contaminative use)**

137	Name	B C Carcare	S	993	11	390900 286200
	Location	Unit 7A, Silverend Industrial Estate, Brettell Lane, BRIERLEY HILL, West Midlands, DY5 3LA				
	Classification	Car Servicing & Repair				
	Premises Type	Single Site				
	Status	Active				
	Positional Quality	Automatically located to road within address				

**Contemporary Trade Directory Entry (of possible contaminative use)**

138	Name	Piper Media Products	S	957	11	390970 286270
	Location	Unit 1, Silver End Industrial Estate, Brettell Lane, BRIERLEY HILL, West Midlands, DY5 3LA				
	Classification	Plastic Extruders & Injection Moulders				
	Premises Type	Branch Office				
	Status	Active				
	Positional Quality	Automatically located to the address				

**Contemporary Trade Directory Entry (of possible contaminative use)**

139	Name	Pritchards Garages (Wordsley)	SW	952	11	389560 286720
	Location	Brierley Hill Road, Wordsley, STOURBRIDGE, West Midlands, DY8 5SJ				
	Classification	Petrol Filling Stations				
	Premises Type	Single Site				
	Status	Active				
	Positional Quality	Automatically located to the address				

**Contemporary Trade Directory Entry (of possible contaminative use)**

140	Name	Joseph Warr	E	968	11	391720 287570
	Location	36 Bent Street, BRIERLEY HILL, West Midlands, DY5 1RB				
	Classification	Coal Merchants				
	Premises Type	Single Site				
	Status	Active				
	Positional Quality	Automatically located to the address				

**Contemporary Trade Directory Entry (of possible contaminative use)**

141	Name	Midland Truck Repairs	SE	506	11	391000 286900
	Location	Unit 6A Albion Works, Moor Street, BRIERLEY HILL, West Midlands, DY5 3ST				
	Classification	Commercial Vehicle Servicing & Repair				

---

Premises Type	Single Site
Status	Active
Positional Quality	Automatically located to road within address

---

**Contemporary Trade Directory Entry (of possible contaminative use)**

142	Name	M & N Car Body Repairs	SE	944	<u>11</u>	391000 286300
	Location	333 Brettell Lane, Silver End, BRIERLEY HILL, West Midlands, DY5 3JL				
	Classification	Car Body Repairs				
	Premises Type	Head Office				
	Status	Active				
	Positional Quality	Unknown				

**Contemporary Trade Directory Entry (of possible contaminative use)**

143	Name	U K Bearings Company	NE	51	<u>11</u>	390800 287500
	Location	Unit 17 Premier Trading Estate, Leys Road, BRIERLEY HILL, West Midlands, DY5 3UP				
	Classification	Ball Bearing Manufacture				
	Premises Type	Unclassified / Unknown				
	Status	Active				
	Positional Quality	Automatically located to estate within address				

**Contemporary Trade Directory Entry (of possible contaminative use)**

144	Name	Mercia Panels & Fabrications	SE	399	<u>11</u>	390950 287080
	Location	Unit 5 Albion Works, Moor Street, BRIERLEY HILL, West Midlands, DY5 3EH				
	Classification	Metal Fabrications				
	Premises Type	Single Site				
	Status	Active				
	Positional Quality	Unknown				

**Contemporary Trade Directory Entry (of possible contaminative use)**

145	Name	Corus (U K)	NE	15	<u>11</u>	390750 287450
	Location	Cookley Works, P O Box 13, Brockmoor, BRIERLEY HILL, West Midlands, DY5 3UT				
	Classification	Steel Products Manufacture				
	Premises Type	Branch Office				
	Status	Active				
	Positional Quality	Unknown				

**Contemporary Trade Directory Entry (of possible contaminative use)**

146	Name	Unicores	S	615	<u>11</u>	390500 286500
	Location	Unit F, Bull Street, BRIERLEY HILL, West Midlands, DY5 3NQ				
	Classification	Transformer Manufacture				
	Premises Type	Single Site				
	Status	Active				
	Positional Quality	Automatically located to road within address				

**Contemporary Trade Directory Entry (of possible contaminative use)**

147	Name	Brierley Hill Service & Windscreen Centre	E	668	<u>11</u>	391400 287300
	Location	Station Road, BRIERLEY HILL, West Midlands, DY5 3HR				
	Classification	Car Servicing & Repair				
	Premises Type	Head Office				
	Status	Active				
	Positional Quality	Automatically located to road within address				

**Contemporary Trade Directory Entry (of possible contaminative use)**

148	Name	Key Code & Manufacturing	SE	467	11	391000 287010
	Location	Unit 3A Albion Works, Moor Street, BRIERLEY HILL, West Midlands, DY5 3SZ				
	Classification	Metal Fabrications				
	Premises Type	Branch Office				
	Status	Active				
	Positional Quality	Automatically located to estate within address				

**Contemporary Trade Directory Entry (of possible contaminative use)**

149	Name	Dyson Products	SE	612	11	391140 286980
	Location	Unit 1, Moor Street Industrial Estate, BRIERLEY HILL, West Midlands, DY5 3TS				
	Classification	Engineering - General				
	Premises Type	Head Office				
	Status	Active				
	Positional Quality	Automatically located to the address				

**Contemporary Trade Directory Entry (of possible contaminative use)**

150	Name	Silver End Service Station	SE	919	11	391090 286380
	Location	Brettell Lane, Silver End, BRIERLEY HILL, West Midlands, DY5 3JL				
	Classification	Car Servicing & Repair				
	Premises Type	Single Site				
	Status	Active				
	Positional Quality	Automatically located to the address				

**Contemporary Trade Directory Entry (of possible contaminative use)**

151	Name	Elephant & Castle	N	841	11	390890 288380
	Location	Bromley, BRIERLEY HILL, West Midlands, DY5 4PJ				
	Classification	Breweries				
	Premises Type	Single Site				
	Status	Active				
	Positional Quality	Automatically located to the address				

**Contemporary Trade Directory Entry (of possible contaminative use)**

152	Name	Clent Conveyor Components	NE	51	11	390800 287500
	Location	Unit 29 Premier Partnership, The Leys, Brockmoor, BRIERLEY HILL, West Midlands, DY5 3UP				
	Classification	Conveyor Belt Manufacture				
	Premises Type	Single Site				
	Status	Active				
	Positional Quality	Unknown				

**Contemporary Trade Directory Entry (of possible contaminative use)**

153	Name	Wescol Glosford	S	881	11	390770 286280
	Location	Brettell Lane, BRIERLEY HILL, West Midlands, DY5 3LP				
	Classification	Steel Fabrications				
	Premises Type	Branch Office				
	Status	Active				

Positional Quality Automatically located to road within address

**Contemporary Trade Directory Entry (of possible contaminative use)**

154	Name	Unicrane	S	808	11	380800 286400
	Location	Lanway House, Silver Street, BRIERLEY HILL, West Midlands, DY5 3QT				
	Classification	Crane Manufacture				
	Premises Type	Single Site				
	Status	Active				
	Positional Quality	Unknown				

**Contemporary Trade Directory Entry (of possible contaminative use)**

155	Name	L Bate	S	680	11	380780 286490
	Location	Unit 2, Bull Street, BRIERLEY HILL, West Midlands, DY5 3RA				
	Classification	Scrap Metal Dealers				
	Premises Type	Single Site				
	Status	Active				
	Positional Quality	Manually located to estate within address				

**Contemporary Trade Directory Entry (of possible contaminative use)**

156	Name	Ridge Hill	W	850	11	389440 287270
	Location	Brierley Hill Road, STOURBRIDGE, West Midlands, DY8 5ST				
	Classification	Hospitals				
	Premises Type	Branch Office				
	Status	Active				
	Positional Quality	Automatically located to estate within address				

**Contemporary Trade Directory Entry (of possible contaminative use)**

157	Name	Punching Process	N	98	11	390560 287530
	Location	Unit 18, Premier Partnership Estate, The Leys, BRIERLEY HILL, West Midlands, DY5 3UP				
	Classification	Sheet Metal Manufacture & Fabrication				
	Premises Type	Single Site				
	Status	Active				
	Positional Quality	Automatically located to road within address				

**Contemporary Trade Directory Entry (of possible contaminative use)**

158	Name	Bevlyn	NE	51	11	390800 287500
	Location	Unit 21, Premier Partnership Estate, Leys Road, BRIERLEY HILL, West Midlands, DY5 3UP				
	Classification	Paint Stripping & Blacking				
	Premises Type	Single Site				
	Status	Active				
	Positional Quality	Automatically located to road within address				

**Contemporary Trade Directory Entry (of possible contaminative use)**

159	Name	Acclaim Fasteners & Turned Parts	NE	51	11	390800 287500
	Location	Unit 14 Premier Part Estate, Leys Road, BRIERLEY HILL, West Midlands, DY5 3UP				
	Classification	Fasteners & Fixings Manufacture				
	Premises Type	Single Site				



Status Active  
 Positional Quality Automatically located to estate within address

**Contemporary Trade Directory Entry (of possible contaminative use)**

160	Name	Mick Hadley Autos	S	996	<u>11</u>	390930 286210
	Location	Unit 19, Meeting Lane, Brierley Hill, West Midlands, DY5 3LB				
	Classification	Car Body Repairs				
	Premises Type	Single Site				
	Status	Active				
	Positional Quality	Manually located to estate within address				

**Contemporary Trade Directory Entry (of possible contaminative use)**

161	Name	Bob Julier Nissan	S	943	<u>11</u>	390630 286190
	Location	Brettell Lane, BRIERLEY HILL, West Midlands, DY5 3LS				
	Classification	Car Servicing & Repair				
	Premises Type	Single Site				
	Status	Active				
	Positional Quality	Automatically located to the address				

**Contemporary Trade Directory Entry (of possible contaminative use)**

162	Name	Windsor Crystal	S	899	<u>11</u>	390970 286330
	Location	Unit 2 Silver End Industrial Estate, Brettell Lane, BRIERLEY HILL, West Midlands, DY5 3LA				
	Classification	Glassware Manufacture				
	Premises Type	Single Site				
	Status	Active				
	Positional Quality	Automatically located to the address				

**Contemporary Trade Directory Entry (of possible contaminative use)**

163	Name	G B Automotive	-	0	<u>11</u>	390400 287200
	Location	Thr Premier Partnership Estate, The Leys, Brockmoor, BRIERLEY HILL, West Midlands, DY5 3UJ				
	Classification	Car Servicing & Repair				
	Premises Type	Single Site				
	Status	Active				
	Positional Quality	Automatically located to road within address				

**Contemporary Trade Directory Entry (of possible contaminative use)**

164	Name	First Link (U K)	W	69	<u>11</u>	390440 287340
	Location	The Premier Estate, Leys Road, BRIERLEY HILL, West Midlands, DY5 3UP				
	Classification	Chemical Manufacture				
	Premises Type	Single Site				
	Status	Active				
	Positional Quality	Manually located to estate within address				

**Contemporary Trade Directory Entry (of possible contaminative use)**

165	Name	U K Protoleum	-	0	<u>11</u>	390400 287200
	Location	The Leys, Leys Road, Brockmoor, BRIERLEY HILL, West Midlands, DY5 3UQ				
	Classification	Petrol & Oil Wholesale				

---

Premises Type	Head Office
Status	Active
Positional Quality	Automatically located to the address

---

**Contemporary Trade Directory Entry (of possible contaminative use)**

166	Name	Lettravane	E	755	<u>11</u>	391500 287600
	Location	Unit 80, Pensnett Road, BRIERLEY HILL, West Midlands, DY6 3YN				
	Classification	Engineering - General				
	Premises Type	Single Site				
	Status	Active				
	Positional Quality	Automatically located to road within address				

**Contemporary Trade Directory Entry (of possible contaminative use)**

167	Name	K P M Engineering	NE	12	<u>11</u>	390720 287490
	Location	Premier Partnership Estate, The Leys, Brockmoor, BRIERLEY HILL, West Midlands, DY5 3UP				
	Classification	Engineering - General				
	Premises Type	Single Site				
	Status	Active				
	Positional Quality	Automatically located to estate within address				

**Contemporary Trade Directory Entry (of possible contaminative use)**

168	Name	C P L Petroleum Products	SW	32	<u>11</u>	390450 287260
	Location	The Leys, Leys Road, Brockmoor, BRIERLEY HILL, West Midlands, DY5 3UQ				
	Classification	Petrol & Oil Wholesale				
	Premises Type	Branch Office				
	Status	Active				
	Positional Quality	Automatically located to the address				

**Contemporary Trade Directory Entry (of possible contaminative use)**

169	Name	The Brockmoor Foundry Company	SW	50	<u>11</u>	390400 287100
	Location	The Leys Road, Brockmoor, BRIERLEY HILL, West Midlands, DY5 3UJ				
	Classification	Foundries				
	Premises Type	Head Office				
	Status	Active				
	Positional Quality	Automatically located to the address				

**Contemporary Trade Directory Entry (of possible contaminative use)**

170	Name	M D S Petrochemical Supplies	W	38	<u>11</u>	390480 287350
	Location	Unit 48B Premier Ind Estate, Leys Road, Brierley Hill, West Midlands, DY5 3UP				
	Classification	Pipe & Pipeline Fittings Manufacture				
	Premises Type	Single Site				
	Status	Active				
	Positional Quality	Manually located to address				

**Contemporary Trade Directory Entry (of possible contaminative use)**

171	Name	P B A Heat Treatment	SW	432	<u>11</u>	390100 286860
	Location	Bevan Industrial Estate, BRIERLEY HILL, West Midlands, DY5 3TF				
	Classification	Heat Treatment - Metal				
	Premises Type	Head Office				
	Status	Active				

Positional Quality      Unknown

**Contemporary Trade Directory Entry (of possible contaminative use)**

172	Name	Reed Car Body Repairs	NE	674	<u>11</u>	391100 288100
	Location	Unit 7 Widewaters Estate, Pensnett Road, BRIERLEY HILL, West Midlands, DY5 4AH				
	Classification	Car Servicing & Repair				
	Premises Type	Single Site				
	Status	Active				
	Positional Quality	Automatically located to road within address				

**Contemporary Trade Directory Entry (of possible contaminative use)**

173	Name	Griffiths Tyre Services	NE	741	<u>11</u>	391160 288140
	Location	134 Pensnett Road, BRIERLEY HILL, West Midlands, DY5 4AH				
	Classification	Tyre Retreading & Remoulding				
	Premises Type	Single Site				
	Status	Active				
	Positional Quality	Automatically located to the address				

**Contemporary Trade Directory Entry (of possible contaminative use)**

174	Name	G A T Radiators	SE	740	<u>11</u>	391230 286830
	Location	Unit 22, North Street Trading Estate, BRIERLEY HILL, West Midlands, DY5 3QF				
	Classification	Car Servicing & Repair				
	Premises Type	Single Site				
	Status	Active				
	Positional Quality	Automatically located to the address				

**Contemporary Trade Directory Entry (of possible contaminative use)**

175	Name	Dunns Fabrications	SE	781	<u>11</u>	391260 286810
	Location	Unit 4, North Street Trading Estate, BRIERLEY HILL, West Midlands, DY5 3QF				
	Classification	Steel Fabrications				
	Premises Type	Single Site				
	Status	Active				
	Positional Quality	Automatically located to the address				

**Contemporary Trade Directory Entry (of possible contaminative use)**

176	Name	Corban Engineering	SE	353	<u>11</u>	390900 287100
	Location	Brockmor Foundry Estate, Moor Street, BRIERLEY HILL, West Midlands, DY5 3SZ				
	Classification	Tool Manufacture				
	Premises Type	Single Site				
	Status	Active				
	Positional Quality	Automatically located to road within address				

**Contemporary Trade Directory Entry (of possible contaminative use)**

177	Name	Professional Upholstery	S	962	<u>11</u>	390800 286200
	Location	Unit E Old Dairy Industrial Estate, Brettell Lane, BRIERLEY HILL, West Midlands, DY5 3JY				
	Classification	Upholstery Manufacture				
	Premises Type	Single Site				

Status Active  
 Positional Quality Automatically located to postcode unit

**Contemporary Trade Directory Entry (of possible contaminative use)**

178 Name C P L Petroleum SW 32 11 390450  
 287260

Location The Leys, Brockmore, BRIERLEY HILL, West Midlands, DY5 3UQ

Classification Oil Distributors - Household

Premises Type Branch Office

Status Active

Positional Quality Automatically located to estate within address

**Contemporary Trade Directory Entry (of possible contaminative use)**

179 Name Zenith Alloy Castings NE 674 11 391100  
 288100

Location Unit 5 Wide Water Industrial Estate, BRIERLEY HILL, West Midlands, DY5 4AH

Classification Castings - Metal

Premises Type Single Site

Status Active

Positional Quality Automatically located to road within address

**Contemporary Trade Directory Entry (of possible contaminative use)**

180 Name Trucut Machining Services SE 849 11 391420  
 286950

Location Unit 8, Royal Brierley Trading Estate, North Street, BRIERLEY HILL, West Midlands, DY5 3SL

Classification Engineering - General

Premises Type Single Site

Status Active

Positional Quality Automatically located to the address

**Contemporary Trade Directory Entry (of possible contaminative use)**

181 Name Ferrules Dudley SE 451 11 390990  
 287050

Location Unit 1 Albion Works, Moor Street, BRIERLEY HILL, West Midlands, DY5 3SZ

Classification Engineering - Light

Premises Type Unclassified / Unknown

Status Active

Positional Quality Automatically located to the address

**Contemporary Trade Directory Entry (of possible contaminative use)**

182 Name P B I Precision Engineers S 651 11 390770  
 286520

Location Bull Street Trading Estate, Bull Street, BRIERLEY HILL, West Midlands, DY5 3RA

Classification Engineering - Precision

Premises Type Single Site

Status Active

Positional Quality Automatically located to the address

**Contemporary Trade Directory Entry (of possible contaminative use)**

183 Name Bri Ceramics W 98 11 390400  
 287310

Location Unit 35, Premier Partnership Estate, The Leys, BRIERLEY HILL, West Midlands, DY5 3UP

Classification Lithographic Printers



Premises Type      Single Site  
 Status                Active  
 Positional Quality    Automatically located to the address

**Fuel Station Entry**

184	Name	Silver End Service Station	SE	920	<u>12</u>	391090 286380
	Location	333 Brettell Lane, Brierley Hill, BRIERLEY HILL, West Midlands, DY5 3JL				
	Classification	Fuel Station				
	Brand	ELF				
	Premises Type	Petrol Station				
	Status	Open				
	Positional Quality	Automatically located to the address				

**Fuel Station Entry**

185	Name	Motorland	NE	887	<u>12</u>	391210 286380
	Location	Pensnett Road, Brierley Hill, DUDLEY, West Midlands, DY5 4AH				
	Classification	Fuel Station				
	Brand	CLOSED				
	Premises Type	Petrol Station				
	Status	Closed				
	Positional Quality	Approximate location provided by supplier				

**Fuel Station Entry**

186	Name	Brierley Service Station	S	907	<u>12</u>	390910 286300
	Location	Grettel Lane, Brierley Hill, BRIERLEY HILL, West Midlands, DY5 3JP				
	Classification	Fuel Station				
	Brand	Total				
	Premises Type	Petrol Station				
	Status	Open				
	Positional Quality	Automatically located to postcode unit				

**Fuel Station Entry**

187	Name	Shell Mullet Park	NW	881	<u>12</u>	382860
	Location	Bromley Lane, Brierley Hill, KINGSWINFORM, West Midlands, DY6 8QF				
	Classification	Fuel Station				
	Brand	SHELL				
	Premises Type	Petrol Station				
	Status	Open				
	Positional Quality	Automatically located to the address				

**Fuel Station Entry**

188	Name	Pritchards Garage	SW	954	<u>12</u>	389560 286710
	Location	48 Brierley Hill Road, Audnam, STOURBRIDGE, West Midlands, DY8 5SJ				
	Classification	Fuel Station				
	Brand	Total				
	Premises Type	Petrol Station				
	Status	Open				
	Positional Quality	Automatically located to the address				



**Post 1995 Planning Application (of possible contaminative use)**

189	Name	Industrial Units	E	926	<u>13</u>	391590 287080
	Location	Unit 4-5, Moor Street, BRIERLEY HILL, West Midlands, DY5 3SZ				
	Authority	Dudley Metropolitan Borough Council				
	Description	Factories / Spec Industrial				
	Application Reference	95/51734				
	Dated	18 Dec 1995				
	Status	Detailed Plans Submitted				
	Site Area	0.00 hectares				
	Positional Quality	Unknown				

**Post 1995 Planning Application (of possible contaminative use)**

190	Name	Factory (Extension)	S	934	<u>13</u>	390970 286290
	Location	Silverend Industrial Estate, Brettell Lane, BRIERLEY HILL, West Midlands, DY5 3				
	Authority	Dudley Metropolitan Borough Council				
	Description	Light Industrial				
	Application Reference	97/51645				
	Dated	10 Nov 1997				
	Status	Detailed Plans Submitted				
	Site Area	Not given				
	Positional Quality	Manually located to road within address				

**Post 1995 Planning Application (of possible contaminative use)**

191	Name	Starter Units	SE	908	<u>13</u>	391070 286390
	Location	334-341 Brettell Lane, BRIERLEY HILL, West Midlands, DY5 3JL				
	Authority	Dudley Metropolitan Borough Council				
	Description	Factories / Spec Industrial				
	Application Reference	99/51920				
	Dated	20 Dec 1999				
	Status	Detailed Plans Submitted				
	Site Area	0.29 hectares				
	Positional Quality	Automatically located to the address				

**Post 1995 Planning Application (of possible contaminative use)**

192	Name	Workshop	NW	25	<u>13</u>	390510 287350
	Location	Plot 1; Premier Estate, The Leys, Brockmoor, BRIERLEY HILL, West Midlands, DY5 3UJ				
	Authority	Dudley Metropolitan Borough Council				
	Description	Workshops (Purpose Built)				
	Application Reference	97/50496				
	Dated	8 Apr 1997				
	Status	Detailed Plans Approved				
	Site Area	1.00 hectares				
	Positional Quality	Unknown				

**Post 1995 Planning Application (of possible contaminative use)**

193	Name	Petrol Station	NW	888	<u>13</u>	389950 288030
	Location	Shell Mullett Park Filling Stn, Bromley Lane, KINGSWINFORD, West Midlands, DY6 8QF				
	Authority	Dudley Metropolitan Borough Council				
	Description	Petrol Filling Stations				

Application Reference 98/50464  
 Dated 26 Mar 1998  
 Status Detailed Plans Submitted  
 Site Area Not given  
 Positional Quality Unknown

**Post 1995 Planning Application (of possible contaminative use)**

194	Name	Industrial Unit	S	905	<u>13</u>	390900 286300
	Location	Brierley Hill Works, Brettell Lane, BRIERLEY HILL, West Midlands, DY5 3LH				
	Authority	Dudley Metropolitan Borough Council				
	Description	Heavy Industrial Projects				
	Application Reference	98/50613				
	Dated	24 Apr 1998				
	Status	Detailed Plans Submitted				
	Site Area	2.00 hectares				
	Positional Quality	Unknown				

**Post 1995 Planning Application (of possible contaminative use)**

195	Name	Factory (Extension)	NE	11	<u>13</u>	390760 287480
	Location	Premier Estate, The Leys, Brockmoor Industrial Estate, BRIERLEY HILL, West Midlands, DY5				
	Authority	Dudley Metropolitan Borough Council				
	Description	Factories / Spec Industrial				
	Application Reference	99/51797				
	Dated	29 Nov 1999				
	Status	Detailed Plans Submitted				
	Site Area	Not given				
	Positional Quality	Manually located to estate within address				

**Post 1995 Planning Application (of possible contaminative use)**

196	Name	Industrial Unit	N	73	<u>13</u>	390640 287590
	Location	Premier Partnership Estate, The Leys, Brockmoor, BRIERLEY HILL, West Midlands, DY5 3UP				
	Authority	Dudley Metropolitan Borough Council				
	Description	Light Industrial				
	Application Reference	98/50730				
	Dated	16 May 1998				
	Status	Detailed Plans Submitted				
	Site Area	0.00 hectares				
	Positional Quality	Manually located to estate within address				

**Post 1995 Planning Application (of possible contaminative use)**

197	Name	Factory	NE	14	<u>13</u>	390760 287490
	Location	Premier Estate, The Leys, Brickmoor, BRIERLEY HILL, West Midlands, DY5 3UJ				
	Authority	Dudley Metropolitan Borough Council				
	Description	Light Industrial				
	Application Reference	97/50331				
	Dated	5 Mar 1997				
	Status	Detailed Plans Approved				
	Site Area	0.00 hectares				
	Positional Quality	Manually located to estate within address				



**Post 1995 Planning Application (of possible contaminative use)**

198	Name	Workshop/Office (Extension)	S	967	13	390850 286210
	Location	Station Drive, BRIERLEY HILL, West Midlands, DY5 3JZ				
	Authority	Dudley Metropolitan Borough Council				
	Description	Workshops (Purpose Built)				
	Application Reference	99/50302				
	Dated	1 Mar 1999				
	Status	Detailed Plans Submitted				
	Site Area	Not given				
	Positional Quality	Manually located to road within address				

**Post 1995 Planning Application (of possible contaminative use)**

199	Name	Vehicle Workshop	SE	907	13	391070 286210
	Location	333 Brettell Lane, Silver End, BRIERLEY HILL, West Midlands, DY5 3JL				
	Authority	Dudley Metropolitan Borough Council				
	Description	Vehicle Maintenance				
	Application Reference	98/51140				
	Dated	3 Aug 1998				
	Status	Detailed Plans Submitted				
	Site Area	0.00 hectares				
	Positional Quality	Unknown				

**Post 1995 Planning Application (of possible contaminative use)**

200	Name	Factory (Extension)	S	881	13	390770 286280
	Location	Brettell Lane, BRIERLEY HILL, West Midlands, DY5 3LP				
	Authority	Dudley Metropolitan Borough Council				
	Description	Heavy Industrial Projects				
	Application Reference	97/51613				
	Dated	3 Nov 1997				
	Status	Detailed Plans Submitted				
	Site Area	2.00 hectares				
	Positional Quality	Manually located to road within address				

**Post 1995 Planning Application (of possible contaminative use)**

201	Name	Industrial Units	NE	54	13	390810 287500
	Location	Premier Partnership Estate, The Leys, Brockmoor, BRIERLEY HILL, West Midlands, DY5 3UP				
	Authority	Dudley Metropolitan Borough Council				
	Description	Light Industrial				
	Application Reference	98/51295				
	Dated	2 Sep 1998				
	Status	Detailed Plans Submitted				
	Site Area	Not given				
	Positional Quality	Unknown				

**Post 1995 Planning Application (of possible contaminative use)**

202	Name	Factory (Extension/Alterations)	S	874	13	390820 286300
	Location	Wescol Midlands, Brettell Lane, BRIERLEY HILL, West Midlands, DY5 3				
	Authority	Dudley Metropolitan Borough Council				

Description Light Industrial  
 Application Reference 98/50355  
 Dated 6 Mar 1998  
 Status Detailed Plans Submitted  
 Site Area 2.00 hectares  
 Positional Quality Manually located to road within address

**Post 1995 Planning Application (of possible contaminative use)**

203	<b>Name</b> Workshop (Extension)  <b>Location</b> Meeting Lane, BRIERLEY HILL, West Midlands, DY5 3LB <b>Authority</b> Dudley Metropolitan Borough Council <b>Description</b> Workshops (Purpose Built) <b>Application Reference</b> 96/51293 <b>Dated</b> 6 Sep 1996 <b>Status</b> Detailed Plans Submitted <b>Site Area</b> Not given <b>Positional Quality</b> Manually located to road within address	S          946          13          390860 286240
-----	--	--

**Post 1995 Planning Application (of possible contaminative use)**

204	<b>Name</b> Industrial Units  <b>Location</b> Premier Partnership Ind Estate, The Leys, Brockmoor, BRIERLEY HILL, West Midlands, . <b>Authority</b> Dudley Metropolitan Borough Council <b>Description</b> Factories / Spec Industrial <b>Application Reference</b> 99/51583 <b>Dated</b> 14 Oct 1999 <b>Status</b> Detailed Plans Submitted <b>Site Area</b> Not given <b>Positional Quality</b> Manually located to estate within address	W          112          13          390410 287370
-----	--	--

**Post 1995 Planning Application (of possible contaminative use)**

205	<b>Name</b> Waste Transfer Station (Change of Use)  <b>Location</b> The Former Reis Factory, Moor Street, BRIERLEY HILL, West Midlands, DY5 3 <b>Authority</b> Dudley Metropolitan Borough Council <b>Description</b> Waste Transfer Stations <b>Application Reference</b> 95/51007 <b>Dated</b> 14 Jul 1995 <b>Status</b> Detailed Plans Submitted <b>Site Area</b> Not given <b>Positional Quality</b> Manually located to road within address	E          672          13          391310 287090
-----	---	--

**Post 1995 Planning Application (of possible contaminative use)**

206	<b>Name</b> Factory Unit  <b>Location</b> Premier Estate, The Leys, Brockmoor, BRIERLEY HILL, West Midlands, DY5 3UJ <b>Authority</b> Dudley Metropolitan Borough Council <b>Description</b> Light Industrial <b>Application Reference</b> 98/50606 <b>Dated</b> 20 Apr 1998 <b>Status</b> Detailed Plans Submitted <b>Site Area</b> 0.00 hectares <b>Positional Quality</b> Unknown	-          0          13          390400 287200
-----	---	--



**Post 1995 Planning Application (of possible contaminative use)**

207	Name	Industrial Unit	N	249	<u>13</u>	390510 287720
	Location	Leys Road, BRIERLEY HILL, West Midlands, DY5 3UJ				
	Authority	Dudley Metropolitan Borough Council				
	Description	Light Industrial				
	Application Reference	98/51602				
	Dated	27 Oct 1998				
	Status	Detailed Plans Submitted				
	Site Area	Not given				
	Positional Quality	Manually located to road within address				

**Post 1995 Planning Application (of possible contaminative use)**

208	Name	Car Dealership	S	959	<u>13</u>	390400 286160
	Location	Four Seasons, Brettel Lane, BRIERLEY HILL, West Midlands, DY5 3LT				
	Authority	Dudley Metropolitan Borough Council				
	Description	Car Showrooms				
	Application Reference	95/51006				
	Dated	14 Jul 1995				
	Status	Detailed Plans Approved				
	Site Area	1.00 hectares				
	Positional Quality	Unknown				

**Unadopted Green Belt**

-	Plan name	The Dudley Unitary Development Plan	SW	43	<u>13</u>	390350 287210
	Status	First Deposit				
	Plan Date	30 Jun 2000				

**Local Nature Reserve**

-	Name	Buckpool & Fens Pool	NE	201	<u>13</u>	390860 287690
	Multiple Area (Y/N)	Y				
	Area	63030 sq. metres				

**Local Nature Reserve**

-	Name	Buckpool & Fens Pool	NE	694	<u>13</u>	391180 288060
	Multiple Area (Y/N)	Y				
	Area	177212 sq. metres				

**SSSI**

-	Name	Fens Pools	NE	688	<u>14</u>	391200 288040
	Multiple Area (Y/N)	N				
	Area	390341 sq. metres				
	Reference Code	Derived from 1003757				
	Designation Details	Local Nature Reserve, 27 Jun 1989, Designated				



Some of the organisations who provide data which is used within the report



Licensed Partner

**Ordnance Survey**



**ENVIRONMENT  
AGENCY**

**Environment Agency**



**Scottish Environment Protection  
Agency**



**Centre for Ecology and Hydrology  
(Natural Environment Research  
Council)**



**British  
Geological  
Survey**

**British Geological Survey**


Value Added Reseller



**CYNGOR CEFN GWLAD CYMRU  
COUNTRYSIDE COUNCIL FOR WALES**

**Countryside Council For Wales**

**SCOTTISH  
NATURAL  
HERITAGE**




**Scottish Natural Heritage**



**ENGLISH  
NATURE**

**English Nature**

Site of Special Scientific Interest, National Nature Reserve, RAMSAR, Special Protection Area, Special Conservation Area, Marine Nature Reserve data (derived from Ordnance Survey 1:10000 raster) is provided by, and used with the permission of, English Nature who retain the copyright and Intellectual Property Rights for the data.



**The Coal Authority**



**National Radiological Protection  
Board**

**Contact Name and Address**

- |           |   |  |
|-----------|---|--|
| <b>1</b>  | <b>Dudley Metropolitan Borough Council - Environmental Health Department</b><br>Council House, Mary Stevens Park, Stourbridge, West Midlands, DY8 2AA | Telephone 01384 818181<br>Fax 01384 452141<br>Last Update 18 Jun 2001  |
|           | <i>Air Pollution Controls ("APC")</i>   |  |
| <b>2</b>  | <b>Environment Agency - Midlands Region</b><br>Sapphire East, 550 Streetsbrook Road, Solihull, West Midlands, B91 1QT                                 | Telephone 0121 711 2324<br>Fax 0121 722 5827<br>Last Update 31 Dec 1999<br>Last Update 17 Dec 2001<br>Last Update 7 Nov 2000<br>Last Update 17 Dec 2000<br>Last Update 31 Dec 2000 |
|           | <i>Pollution Incidents to Controlled Waters</i>   |  |
|           | <i>Radioactive Substance Authorisations ("RSA")</i>   |  |
|           | <i>Water Abstractions</i>   |  |
|           | <i>Integrated Pollution Controls ("IPC")</i>  |  |
|           | <i>Discharge Consents to Controlled Waters</i>  |  |
| <b>3</b>  | <b>Environment Agency - Head Office</b><br>Rio House, Waterside Drive, Aztec West, Almonsbury, Bristol, Avon, BS12 4UD                                | Telephone 01454 624411<br>Fax 01454 624411<br>Last Update 10 Aug 2000<br>Last Update 20 Mar 2001   |
|           | <i>Source Protection Zones</i>  |  |
|           | <i>River Quality Data</i>   |  |
| <b>4</b>  | <b>Environment Agency - Head Office</b><br>Rio House, Waterside Drive, Aztec West, Almonsbury, Bristol, Avon, BS32 4UD                                | Telephone 01454 624411<br>Fax 01454 624411<br>Last Update 31 Jan 1999  |
|           | <i>Groundwater Vulnerability</i>  |  |
| <b>5</b>  | <b>British Geological Survey - Information Services Group</b><br>Kingsley Dunham Centre, Keyworth, Nottingham, Nottinghamshire, NG12 5GG              | Telephone 0115 936 3100<br>Fax 0115 936 3200<br>Website www.bgs.ac.uk<br>Last Update 17 Jun 1996<br>Last Update 31 Aug 1999<br>Last Update 11 Dec 2000<br>Last Update 2 Oct 2000   |
|           | <i>BGS Recorded Landfill Sites</i>  |  |
|           | <i>BGS 1:625 000 Surface Geology</i>  |  |
|           | <i>Radon Protection Measures</i>  |  |
|           | <i>Shallow Mining Hazards</i>   |  |
| <b>6</b>  | <b>Environment Agency - Midlands Region - Upper Severn Area</b><br>Hafren House, Welshpool Road, Shelton, Shrewsbury, Shropshire, SY3 8BB             | Telephone 01743 27282<br>Fax 01743 272138<br>Last Update 30 Sep 2000<br>Last Update 30 Sep 2000<br>Last Update 30 Sep 2000   |
|           | <i>Registered Waste Transfer Sites</i>  |  |
|           | <i>Registered Waste Treatment or Disposal Sites</i>   |  |
|           | <i>Registered Landfill Sites</i>  |  |
| <b>7</b>  | <b>Health and Safety Executive</b><br>318 St Annes House, Stanley Precinct, Bootle, Merseyside, L20 3RA   | Telephone 0151 951 4020<br>Fax 0151 951 3890<br>Last Update 22 May 2001  |
|           | <i>COMAH Sites</i>  |  |
| <b>8</b>  | <b>The Coal Authority - Mining Report Service</b><br>200 Lichfield Lane, Mansfield, Nottinghamshire, NG18 4RG   | Telephone 0845 762684<br>DX 716176 Mansfield 5<br>Last Update 23 May 2001  |
|           | <i>Coal Mining Affected Areas</i>   |  |
| <b>9</b>  | <b>British Geological Survey - Information Services Group</b><br>Kingsley Dunham Centre, Keyworth, Nottingham, Notts, NG12 5GG                        | Telephone 0115 936 3100<br>Fax 0115 936 3200   |
| <b>10</b> | <b>National Radiological Protection Board</b><br>Chilton, Didcot, Oxfordshire, OX11 0RQ   | Telephone 01235 831600<br>Fax 01235 833891<br>Last Update 16 Sep 1999<br>Last Update 17 Nov 2000   |
|           | <i>Radon Affected Area</i>  |  |
| <b>11</b> | <b>Red Volcano</b><br>Contemporary Trade Directory Entries (of possible contaminative use)  |  |

**12 Catalyst Ltd - (Fuel Station Data)**

*Fuel Station Entries*

*Last Update 22 Oct 2001*

**13 Dudley Metropolitan Borough Council**

3 St James Road, Dudley, West Midlands, DY1 1HZ

Telephone 01384 818181

Fax 01384 452141

Website [www.dudley.gov.uk](http://www.dudley.gov.uk)

*Post 1995 Planning Applications (of possible contaminative use)*

*Last Update 30 Sep 2001*

*Local Nature Reserves*

*Last Update 17 Jan 2000*

*Unadopted Green Belt*

*Last Update 30 Jun 2000*

**14 English Nature**

Northminster House, Northminster Road, Peterborough, Cambridgeshire,  
PE1 1UA

Telephone 01733 455000

Fax 01733 568834

*Sites of Special Scientific Interest ("SSSI")*

*Last Update 20 Oct 2000*

Please note that the Environment Agency/SEPA have a charging policy in place for enquiries.



## Other Contacts

**Contact Name and Address**

**Landmark Information Group Limited**

7 Abbey Court, Eagle Way, Sowton, Exeter, Devon, EX2 7HY

Telephone 01392 441702

Fax 01392 441709

Website [www.landmark-information.co.uk](http://www.landmark-information.co.uk)

Email [mailbox@landmark-information.co.uk](mailto:mailbox@landmark-information.co.uk)